

NOTICE!!

These documents have been scanned!

Do not place un-scanned documents beneath this notice!

Do not remove this notice from this file!

GPO Jacket No. 560-102
Print Order 61540
Rise Business Services, LLC
Job=AZ15 7/1/2019



Box Number= AZ15136



Claim Begin-End: AMC355333-AMC355335

1 Initial Receipt



AZ15136-7

AMC355012-AMC355391

**United States Department of the Interior
Bureau of Land Management**
BUSINESS & SUPPORT SVCS DIV
222 N CENTRAL AVE
PHOENIX, AZ 85004 -2203
Phone: (602) 417-9200

Receipt	
No:	275552

Transaction #: 291096
Date of Transaction: 03/19/2001

CUSTOMER:	GAYLORD F FINLEY 42032 MOSS SPRING RD ANTHEM, AZ 85086	ENTERED INTO COMPUTER <i>3/20/01</i>
------------------	--	--

LINE #	QTY	COMMODITY / SUBJECT / ACTION / PRODUCT	REMARKS	UNIT PRICE	TOTAL
1	6	IAC PRODUCTS / COPIES / CASEFILE/DOCUMENT COPIES / COPIES (B/W UP TO 11X17)-\$.13/P		\$0.13	\$0.78
2	3	LOCATABLE MINERALS / MINING CLAIMS-ACCOUNTS/UNADJUDICATED / NEW MINING CLAIM LOCATION FEE \$25 (1993)		\$25.00	\$75.00
3	3	LOCATABLE MINERALS / MINING CLAIMS-ACCOUNTS/UNADJUDICATED / NEW MINING CLAIM MAINTENANCE FEE \$100 (1993)		\$100.00	\$300.00
4	3	LOCATABLE MINERALS / MINING CLAIMS-ACCOUNTS/UNADJUDICATED / NEW MINING CLAIM SVC CHARGE \$10 (1930)		\$10.00	\$30.00

TOTAL: \$405.78

PAYMENT INFORMATION			
1	AMOUNT:	\$405.78	POSTMARKED: N/A
	TYPE:	CHECK	RECEIVED: 03/19/2001
	CHECK NO:	4531	
	NAME:	FINLEY, SHARON 42032 MOSS SPRING RD ANTHEM AZ 85086	

REMARKS

CASE SERIAL NUMBER INFORMATION		
TRNS #	LINE #	CASES
291096	2	AMC355333, AMC355334, AMC355335
291096	3	AMC355333, AMC355334, AMC355335
291096	4	AMC355333, AMC355334, AMC355335

This receipt was generated by the automated BLM Collections and Billings System and is a paper representation of a portion of the official electronic record contained therein.

NOTICE!!

These documents have been scanned!

Do not place un-scanned documents beneath this notice!

Do not remove this notice from this file!

GPO Jacket No. 560-102
Print Order 61540
Rise Business Services, LLC
Job=AZ15 7/1/2019



Box Number= AZ15136



Claim Begin-End: AMC355333-AMC355335

2 Correspondence



AZ15136-7

AMC355012-AMC355391



United States Department of the Interior



BUREAU OF LAND MANAGEMENT
Arizona State Office
222 North Central Avenue
Phoenix, AZ 85004
www.az.blm.gov

In Reply Refer To:
3800 (AZ-933) AB
AMC355333

August 2, 2005

CERTIFIED MAIL – RETURN RECEIPT REQUESTED

NOTICE

FERGUSON DAVID
8692 KENT CIRCLE
HUNTINGTON BEACH, CA 92647

Additional Fees Required

Your maintenance fee payment for the 2006 assessment year, in the amount of \$100.00 per claim, has been received.

In accordance with 30 U.S.C. 28j(c)(3), 43 CFR 3834, and 70 FR 38192, July 1, 2005, the maintenance fees for mining claims have increased from \$100.00 per claim to \$125.00 per claim. Therefore you are required to submit a supplemental payment in the amount of \$25.00 per claim within 30 days of receipt of this Notice or your claim(s) will be declared forfeited.

Please include your Arizona Mining Claim (AMC) serial number(s) and claim name(s) when submitting the additional fees.

Sincerely,

Ivy J. Garcia
Group Administrator,
Lands/Minerals Adjudication and Withdrawals

fees paid 8/8/05 AB

SENDER: COMPLETE THIS SECTION

- Complete items 1, 2, and 3. Also complete item 4 if Restricted Delivery is desired.
- Print your name and address on the reverse so that we can return the card to you.
- Attach this card to the back of the mailpiece, or on the front if space permits.

1. Article Addressed to: **AUG 02 2005**

**FERGUSON DAVID
8692 KENT CIRCLE
HUNTINGTON BEACH, CA 92647
AMC355333**

2. Article Number
(Transfer from service label)

7004 2510 0005 1293 8168

COMPLETE THIS SECTION ON DELIVERY

A. Signature

X

[Handwritten Signature]

Agent

Addressee

B. Received by (Printed Name)

C. Date of Delivery

[Handwritten Date: 8/6/05]

D. Is delivery address different from item 1? Yes
If YES, enter delivery address below: No

3. Service Type

Certified Mail

Express Mail

Registered

Return Receipt for Merchandise

Insured Mail

C.O.D.

4. Restricted Delivery? (Extra Fee)

Yes

UNITED STATES POSTAL SERVICE



First-Class Mail
Postage & Fees Paid
USPS
Permit No. G-10

AZ
933

RECEIVED
BUREAU OF
LAND MANAGEMENT

• Sender: Please print your name, address, and ZIP+4 in this box •

2005 AUG 10 P 12: 11
BUREAU OF LAND MANAGEMENT
ARIZONA STATE OFFICE
ARIZONA
222 NORTH CENTRAL AVENUE
STATE OFFICE
PHOENIX, ARIZONA
PHOENIX, AZ 85004-2203



047



United States Department of the Interior

BUREAU OF LAND MANAGEMENT
Arizona State Office
222 North Central Avenue
Phoenix, AZ 85004
www.az.blm.gov



 **COPY**

In Reply Refer To:
3800 (AZ-933)
AMC355333

November 3, 2004

CERTIFIED MAIL – RETURN RECEIPT REQUESTED # 7003 0500 0001 5254 1711

DECISION

FERGUSON DAVID
8692 KENT CIR
HUNTINGTON, AZ 92647

:
:
:

AMC355333 - 355334

Additional Fees Required

Your maintenance fee payment for the 2005 assessment year, in the amount of \$100.00 per claim, has been received.

In accordance with 30 U.S.C. 28j(c)(3), 43 CFR 3834, the maintenance fees for mining claims have increased from \$100.00 per claim to \$125.00 per claim. Insufficient payment of the annual maintenance fee for the 2005 assessment year is a curable defect. Therefore you are required to submit a supplemental payment in the amount of \$25.00 per claim within 30 days of receipt of this Decision or your claim(s) will be declared forfeited.

Please include your Arizona Mining Claim (AMC) serial number(s) and claim name(s) when submitting the additional fees.

Sincerely,

Ivy J. Garcia
Group Administrator,
Lands/Minerals Adjudication and Withdrawals

SENDER: COMPLETE THIS SECTION

- Complete items 1, 2, and 3. Also complete item 4 if Restricted Delivery is desired.
- Print your name and address on the reverse so that we can return the card to you.
- Attach this card to the back of the mailpiece, or on the front if space permits.

1. Article Addressed to:

FERGUSON DAVID
8692 KENT CIR
HUNTINGTON, AZ 92647
AMC355333

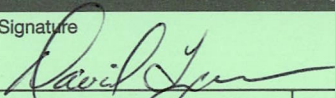
2. Article Number

(Transfer from service label)

7003 0500 0001 5254 1711


COMPLETE THIS SECTION ON DELIVERY

A. Signature

X

 Agent Addressee

B. Received by (Printed Name)

C. Date of Delivery



DAVID FERGUSON

D. Is delivery address different from item 1? YesIf YES, enter delivery address below: No



3. Service Type

 Certified Mail Express Mail Registered Return Receipt for Merchandise Insured Mail C.O.D.

4. Restricted Delivery? (Extra Fee)

 Yes

UNITED STATES POSTAL SERVICE



First-Class Mail
Postage & Fees Paid
USPS
Permit No. G-10

• Sender: Please print your name, address, and ZIP+4 in this box •


BUREAU OF LAND MANAGEMENT
ARIZONA STATE OFFICE
222 NORTH CENTRAL AVENUE
PHOENIX, AZ 85004-2203

ARIZONA STATE OFFICE
PHOENIX, ARIZONA

2004 NOV 10 P 2:30

RECEIVED
BUREAU OF
LAND MANAGEMENT

85004+2203



NOTICE!!

These documents have been scanned!

Do not place un-scanned documents beneath this notice!

Do not remove this notice from this file!

GPO Jacket No. 560-102
Print Order 61540
Rise Business Services, LLC
Job=AZ15 7/1/2019



Box Number= AZ15136



Claim Begin-End: AMC355333-AMC355335

3 Transfers



AZ15136-7

AMC355012-AMC355391

Amc 355 333

Linda R Fabrello
1128 S Main Dr
Apache Junction, AZ 85120
480-671-6813

BLM
One North Central Ave - Suite 800
Phoenix, AZ 85004

July 22, 2011

Attn: BLM Recorder's Office

RE: Transfer of Interest - Quitclaim Deed for Three - 20 acre Placer Claims
REF. Arrastre #1-#2-#3 Located T9N-R2E Sections 9 & 16

I have enclosed a copy of the Quitclaim Deed and the Ten dollar per claim recording fee to transfer ownership of these three claims to Linda R Fabrello. A total of \$30 is enclosed. If you need any information you can reach me at 480-671-6813 or cell 907-209-1666.

Thank you for your assistance.

Sincerely,

Linda R Fabrello

Linda R Fabrello

RECEIVED
BLM AZ STATE OFFICE
2011 JUL 28 A 9:44
PHOENIX, ARIZONA

NO. OF CLAIMS 3
AMOUNT 30.00
RECEIPT NO. 2391410
INIT. [Signature]
** BLM-ASO**

ENTERED INTO COMPUTER

8/3/11 AT

QUITCLAIM DEED

THIS QUITCLAIM DEED, Executed this *22nd* Day of *July* 2011 (year),

by first party, Grantor, **ALASCO TRADEWINDS CORP**

Whose post office address is: **P.O. BOX 1590
WRANGELL, AK 99929**

to second party, Grantee **Linda R Fabrello** 480-671-6813
1128 S Main Dr
Apache Junction, AZ 85120

WITNESSETH, that the said first party, for good consideration and for the sum of 0 dollars (\$0.00) paid by the said second party, the receipt whereof is hereby acknowledged, does hereby remise, release and quitclaim unto the said second party forever, all the right, title interest and claim which the said first party has in and to the following described parcel of land, and improvements and appurtenances, thereto in the County of Yavapai, State of Arizona to wit:

THREE - 20 ACRE PLACER CLAIMS 1,500' X 600'

REF. ARRASTRE #1-#2-#3, LOCATED T9N-R2E. REF. 3333829-BK 3818-PG 343

REF 3333828 BK 3818-PG 342

REF.3333827-BK3818-PG 341. BLM REF.

AMC'S AMC355333, AMC355334, AMC355335

T9N R2E, SECTIONS 9 & 16

RECEIVED
BLM AZ STATE OFFICE
2011 JUL 28 A 9:44
PHOENIX, ARIZONA

"EXEMPT UNDER A.R.S. 11-1134 A6"

IN WITNESS WHEREOF, The said first party has signed and sealed these presents the day and year first above written. Signed, sealed and delivered in presence of :

N/A
Signature of Witness

Linda R. Fabrello
Signature of First Party
Or agent

N/A
Print name of Witness

LINDA R. FABRELLO
Print name of First Party
Or agent

State of Arizona

County of Pinal

On July 22nd, 2011
Appeared Linda R. Fabrello

Before me, Joe Proctor


Personally know to me (or proved to me on the basis of satisfactory evidence) to be the person(s) whose name(s) is/are subscribed to the within instrument and acknowledged to me that he/she they executed the same in his/her/their authorized capacity(ies), and that by his/her/their signature(s) on the instrument the person(s), or the entity upon behalf of which the person(s) acted, executed the instrument.
WITNESS my hand and official seal.

[Signature]

RECEIVED
BLM AZ STATE OF ID
2011 JUL 28 A 9:41
PHOENIX, ARIZONA

Affiant Known
Type of ID AK DL

(Seal)



United States Department of the Interior
 Bureau of Land Management
 LANDS/RECREATION & PLANNING
 ONE N CENTRAL AVE
 PHOENIX, AZ 85004 -2203
 Phone: 602-417-9200

Receipt

No:

2391410

Transaction #: 2466476	
Date of Transaction: 07/28/2011	
CUSTOMER:	
LINDA FABRELLO PO BOX 1590 WRANGELL, AK 99929-1590 US	

LINE #	QTY	DESCRIPTION	REMARKS	UNIT PRICE	TOTAL
1	1.00	LOCATABLE MINERALS / MINING CLAIMS-NOT NEW-UNADJUD, ONE AUTH NO. ONLY / MINING CLAIM MONEY RECEIVED CASES: AMC355333/\$30.00	TRF-3	- n/a -	30.00
TOTAL:					\$30.00

PAYMENT INFORMATION					
1	AMOUNT:	30.00	POSTMARKED:	07/26/2011	
	TYPE:	CHECK	RECEIVED:	07/28/2011	
	CHECK NO:	1094			
	NAME:	FABRELLO, LINDA R PO BOX 1590 WRANGELL AK 99929-1590 US			

REMARKS

This receipt was generated by the automated BLM Collections and Billing System and is a paper representation of a portion of the official electronic record contained therein.

Linda Sabello
1128 S. Main Dr.
Apache Junction, AZ 85120




RECEIVED
PUN AZ STATE OFFICE

2011 JUL 27 P 1:56

PHOENIX, ARIZONA

Bureau of Land Management
One North Central Ave - Suite 800
Phoenix, AZ 85004

8500462201



POSTAGE
PAID
JUNCTION, PA
85120
26.11
MOUNT

3.29
032841-22

SECURITY MAIL
PLACE STICKER AT TOP OF ENVELOPE TO THE RIGHT
OF THE RETURN ADDRESS, FOLD AT DOTTED LINE

Authorized Date07/23/2008

~~AMC33~~

Instructions to Accounts AZ BLM REFUND \$20 TO ALASCO TRADEWINDS CORP. FOR FEE
OVERPAYMENT ON AMC355334-AMC355335

Login ID4105

Entry Date07/23/2008

Total Amount\$20.00

AMC 355333



United States Department of the Interior



BUREAU OF LAND MANAGEMENT
Arizona State Office
One North Central Avenue, Suite 800
Phoenix, Arizona 85004-4427
www.blm.gov/az/

May 12, 2008

AMC 355333

In Reply Refer To:
3800 (AZ-933) RE
AMC355333

NOTICE

David Ferguson
8692 Kent Circle
Huntington Beach, California 92647

AMC355334-AMC355335
Arrastre #2, Arrastre #3

Alasco Tradewinds Corporation
P.O. Box 1590
Wrangell, Alaska 99929

Transfer Not Processed Additional Fees Required

On February 15, 2008, the Bureau of Land Management Arizona State Office received a Quit Claim Deed (QCD) transferring ownership of the two mining claims listed above from David Ferguson to Alasco Tradewinds Corporation. We received a payment of \$10.

The transfer of AMC355333 (Arrastre #1) from David Ferguson to Alasco Tradewinds Corporation has been completed. However, an additional fee of \$20 (\$10 per claim) is required before the transfer of the two claims listed above can be processed.

If additional information is required, please contact Rod Ebert, Land Law Examiner, at 602-417-9397. Please include your AMC serial number(s) on all correspondence.

Alvin L. Burch
Group Administrator
Renewable Resources and Minerals

REFUND AUTHORIZED
for \$20 (RE 7/23/08)

Transfer of AMC 355334 = AMC 355335
was paid by Receipt #1713528 from David Ferguson
which was rec'd 5/28/08

PHOENIX, ARIZONA

2008 JUN 19 A 7:21

BLM, ARIZONA OFFICE

QUITCLAIM DEED

THIS QUITCLAIM DEED, Executed this *9th* day of *February, 2008* (year),

By first party, Grantor, **DAVID FERGUSON**

Whose post office address is **8692 KENT CIRCLE
HUNTINGTON BEACH, CA 92647**

to second party, Grantee, *Alasco Tradewinds Corp.*
agent: Linda R. Fabrello *909-874-3200*
whose post office address is *P.O. Box 1590*
Wrangell, AK 99929

WITNESSETH, That the said first party, for good consideration and for the sum of *Five Thousand dollars* ^{*00*}/_{*100*} Dollars (\$*5000.⁰⁰*) paid by the said second party, the receipt whereof is hereby acknowledged, does hereby remise, release and quitclaim unto the said second party forever, all the right, title, interest and claim which the said first party has in and to the following described parcel of land, and improvements and appurtenances, thereto in the County of Yavapai, State of Arizona to wit:

THREE - 20 ACRE PLACER CLAIMS 1,500' X 600'
REF. ARRASTRE #1-#2-#3, LOCATED T9N-R2E. REF. 3333829-BK 3818-PG 343
REF 3333828 BK 3818-PG 342.
REF. 3333827-BK 3818-PG 341. BLM REF.

AMC'S AMC355333, AMC355334, AMC355335
T9N R2E, SECTIONS 9 & 16

PHOENIX, ARIZONA
2008 JUN 19 A 7:21
BLM, AZ STATE OFFICE

IN WITNESS WHEREOF, The said first party has signed and sealed these presents the day and year first above written. Signed, sealed and delivered in presence of:

N/A
Signature of Witness

X [Signature]
Signature of First Party

N/A
Print name of Witness

DAVID FERGUSON
Print Name of First Party

State of ARIZONA
County of Maricopa

On Feb. 9, 2008 before me, EDWARD GAUDREAU
Appeared DAVID FERGUSON


Personally known to me (or proved to me on the basis of satisfactory evidence) to be the person(s) whose name(s) is/are subscribed to the within instrument and acknowledged to me that he/she/they executed the same in his/her/their authorized capacity(ies), and that by his/her/their signature(s) on the instrument the person(s), or the entity upon behalf of which the person(s) acted, executed the instrument.

WITNESS my hand and official seal.

[Signature]
Signature of Notary

Affiant Known Produced ID
Type of ID CA, Priv. LIC.

(Seal)



RECEIVED
J.L.M. AZ STATE OFFICIAL
2008 JUN 19 A 7:21
PHOENIX, ARIZONA

United States Department of the Interior

Bureau of Land Management
 BUSINESS & SUPPORT SVCS DIV
 ONE N CENTRAL AVE SUITE 800
 PHOENIX, AZ 85004 -4427
 Phone: (602) 417-9200

Receipt

No: 1727693

Transaction #: 1784465	
Date of Transaction: 06/19/2008	
CUSTOMER:	ALASCO TRADEWINDS CORP BOX 1590 WRANGELL, AK 99929

LINE #	QTY	DESCRIPTION	REMARKS	UNIT PRICE	TOTAL
1	1.00	LOCATABLE MINERALS / MINING CLAIMS-NOT NEW-UNADJUD, ONE AUTH NO. ONLY / MINING CLAIM MONEY RECEIVED (455) CASES: AMC355333/\$20.00	TRF/2	- n/a -	20.00
TOTAL:					\$20.00

PAYMENT INFORMATION					
1	AMOUNT:	\$20.00	POSTMARKED:	6/17/08 0:00	
	TYPE:	CHECK	RECEIVED:	06/19/2008	
	CHECK NO:	216			
	NAME:	ALASCO TRADEWINDS CORP BOX 1590 WRANGELL AK 99929			

REMARKS
PER RE LETTER DATED 05/12/08

This receipt was generated by the automated BLM Collections and Billing System and is a paper representation of a portion of the official electronic record contained therein.



United States Department of the Interior

BUREAU OF LAND MANAGEMENT

Arizona State Office

One North Central Avenue, Suite 800

Phoenix, Arizona 85004-4427

www.blm.gov/az/

May 12, 2008



In Reply Refer To:
3800 (AZ-933) RE
AMC355333

AMC 355333

NOTICE

David Ferguson
8692 Kent Circle
Huntington Beach, California 92647

AMC355334-AMC355335
Arrastre #2, Arrastre #3

Alasco Tradewinds Corporation
P.O. Box 1590
Wrangell, Alaska 99929

Transfer Not Processed Additional Fees Required

On February 15, 2008, the Bureau of Land Management Arizona State Office received a Quit Claim Deed (QCD) transferring ownership of the two mining claims listed above from David Ferguson to Alasco Tradewinds Corporation. We received a payment of \$10.

The transfer of AMC355333 (Arrastre #1) from David Ferguson to Alasco Tradewinds Corporation has been completed. However, an additional fee of \$20 (\$10 per claim) is required before the transfer of the two claims listed above can be processed.

If additional information is required, please contact Rod Ebert, Land Law Examiner, at 602-417-9397. Please include your AMC serial number(s) on all correspondence.

Alvin L. Burch
Group Administrator
Renewable Resources and Minerals

RE 6/16/08

United States Department of the Interior

Bureau of Land Management
 BUSINESS & SUPPORT SVCS DIV
 ONE N CENTRAL AVE SUITE 800
 PHOENIX, AZ 85004 -4427
 Phone: (602) 417-9200

Receipt

No: 1713528

Transaction #: 1770039	
Date of Transaction: 05/28/2008	
CUSTOMER:	DAVID FERGUSON 8692 KENT CIRCLE HUNTINGTON BEACH,CA 92647

LINE #	QTY	DESCRIPTION	REMARKS	UNIT PRICE	TOTAL
1	1.00	LOCATABLE MINERALS / MINING CLAIMS-NOT NEW-UNADJUD,ONE AUTH NO. ONLY / MINING CLAIM MONEY RECEIVED (455) CASES: AMC355334/\$20.00	TRF (2)	- n/a -	20.00
TOTAL:					\$20.00

PAYMENT INFORMATION					
1	AMOUNT:	\$20.00	POSTMARKED:	5/20/08 0:00	
	TYPE:	CHECK	RECEIVED:	05/28/2008	
	CHECK NO:	1318			
	NAME:	FERGUSON, DAVID 8692 KENT CIRCLE HUNTINGTON BEACH CA 92647			

REMARKS

This receipt was generated by the automated BLM Collections and Billing System and is a paper representation of a portion of the official electronic record contained therein.

MAY 12 2008

In Reply Refer To:
3800 (AZ-933) RE
AMC355333

NOTICE

David Ferguson	:	AMC355334-AMC355335
8692 Kent Circle	:	Arrastre #2, Arrastre #3
Huntington Beach, California 92647	:	
	:	
Alasco Tradewinds Corporation	:	
P.O. Box 1590	:	
Wrangell, Alaska 99929	:	

Transfer Not Processed
Additional Fees Required

On February 15, 2008, the Bureau of Land Management Arizona State Office received a Quit Claim Deed (QCD) transferring ownership of the two mining claims listed above from David Ferguson to Alasco Tradewinds Corporation. We received a payment of \$10.

The transfer of AMC355333 (Arrastre #1) from David Ferguson to Alasco Tradewinds Corporation has been completed. However, an additional fee of \$20 (\$10 per claim) is required before the transfer of the two claims listed above can be processed.

If additional information is required, please contact Rod Ebert, Land Law Examiner, at 602-417-9397. Please include your AMC serial number(s) on all correspondence.

/S/ Alvin Burch
Alvin L. Burch
Group Administrator
Renewable Resources and Minerals

REbert:djj:04/29/08

Date: April 30, 2008

ROUTING AND TRANSMITTAL SLIP

TO: (Name, office symbol, room number, building, Agency/Post)	Initials	Date
1. Rod Ebert (AZ 933)	RWE	4/30/08
2. Amy Bunda (AZ 933)	AB	4/30/08
3. Alvin Burch (AZ 933)	A. Burch	5/12/08
4. Dana Jones (AZ 933)		
5.		
6.		
7.		
8.		
9.		

	Action	File	Note and Return
	Approval	For Clearance	Per Conversation
	As Requested	For Correction	Prepare Reply
	Circulate	For Your Information	See Me
	Comment	Investigate	X Signature
x	Coordination	Justify	

REMARKS:

DO NOT use this form as a RECORD of approvals, concurrences, disposal, clearances, and similar actions

From: (Name, org. symbol, Agency/Post) Rod Ebert Legal Instrument Examiner, AZ933	Room No.
	Phone No. FTS x 397

OPTIONAL FORM 41 (Rev. 7/76)
Prescribed by GSA
FPMR (41 CFR) 101-11.206

Alasco Tradewinds Corp
Linda R Gabriels
P.O. Box 1590
Wrangell, Ak 99929

PHOENIX AZ 850

13 FEB 2008 PM 4 L

LET US HARK TO THE
THINK, SPEAK AND
John Adams, 1765




RECEIVED
B.L.M. AZ STATE OFFICE

2008 FEB 15 A 7:40

PHOENIX, ARIZONA

U.S. Department of the Interior
Bureau of Land Management (BLM)
Arizona Office
One North Central Ave. - Suite 802
Phoenix, AZ 85004

85004+4414



AMC 355333

QUITCLAIM DEED

THIS QUITCLAIM DEED, Executed this 9th day of February, 2008 (year),

By first party, Grantor, **DAVID FERGUSON**

Whose post office address is **8692 KENT CIRCLE
HUNTINGTON BEACH, CA 92647**

to second party, Grantee, *Alasco Tradewinds Corp*
agent: Linda R. Fabrello 909-874-3700
whose post office address is *P.O. Box 1590
Wrangell, AK 99929*

WITNESSETH, That the said first party, for good consideration and for the sum of *Five Thousand dollars* ^{or} *100* Dollars (\$*5000.00*) paid by the said second party, the receipt whereof is hereby acknowledged, does hereby remise, release and quitclaim unto the said second party forever, all the right, title, interest and claim which the said first party has in and to the following described parcel of land, and improvements and appurtenances, thereto in the County of Yavapai, State of Arizona to wit:

THREE - 20 ACRE PLACER CLAIMS 1,500' X 600'
REF. ARRASTRE #1-#2-#3, LOCATED T9N-R2E. REF. 3333829-BK 3818-PG 343
REF 3333828 BK 3818-PG 342.
REF. 3333827-BK 3818-PG 341. BLM REF.

AMC'S AMC355333, AMC355334, AMC355335
T9N R2E, SECTIONS 9 & 16

RECEIVED
BLM. AZ STATE OFFICE
2008 FEB 15 A 7:41
PHOENIX, ARIZONA

*Transferred AMC 355333 ?
sent NOTICE that \$20 required
in order to transfer AMC 355334-335*

RS 4/22/08

ENTERED
4/22/2008 RS

*Rec'd \$20 on receipt 1713528
to transfer AMC 355334-335*

IN WITNESS WHEREOF, The said first party has signed and sealed these presents the day and year first above written. Signed, sealed and delivered in presence of:

N/A
Signature of Witness

X [Signature]
Signature of First Party

N/A
Print name of Witness

DAVID FERGUSON
Print Name of First Party

State of ARIZONA
County of Maricopa


On Feb. 9, 2008 before me, EDWARD GAUDREAU
Appeared DAVID FERGUSON

Personally known to me (or proved to me on the basis of satisfactory evidence) to be the person(s) whose name(s) is/are subscribed to the within instrument and acknowledged to me that he/she/they executed the same in his/her/their authorized capacity(ies), and that by his/her/their signature(s) on the instrument the person(s), or the entity upon behalf of which the person(s) acted, executed the instrument.

WITNESS my hand and official seal.

[Signature]
Signature of Notary

Affiant Known Produced ID
Type of ID CA. Div. LIC.
(Seal)



RECEIVED
3.L.M. AZ STATE OFFICE
2008 FEB 15 A 2:41
PHOENIX, ARIZONA

IN WITNESS WHEREOF, The said first party has signed and sealed these presents the day and year first above written. Signed, sealed and delivered in presence of:

N/A
Signature of Witness

X [Signature]
Signature of First Party

N/A
Print name of Witness

DAVID FERGUSON
Print Name of First Party

State of ARIZONA

County of Maricopa

On Feb. 9, 2008


before me, EDWARD GAUDREAU

Appeared DAVID FERGUSON

Personally known to me (or proved to me on the basis of satisfactory evidence) to be the person(s) whose name(s) is/are subscribed to the within instrument and acknowledged to me that he/she/they executed the same in his/her/their authorized capacity(ies), and that by his/her/their signature(s) on the instrument the person(s), or the entity upon behalf of which the person(s) acted, executed the instrument.
WITNESS my hand and official seal.

[Signature]
Signature of Notary

Affiant Known Produced ID
Type of ID CA. DRIV. LIC.
(Seal)



RECEIVED
B.L.M. AZ STATE OFFICE
2008 FEB 15 A 7 41
PHOENIX, ARIZONA

AMC 355333

QUITCLAIM DEED

THIS QUITCLAIM DEED, Executed this 9th day of February, 2008 (year),

By first party, Grantor, **DAVID FERGUSON**

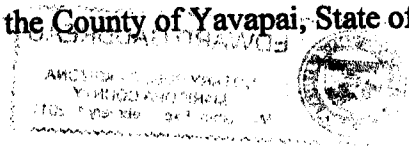
Whose post office address is **8692 KENT CIRCLE
HUNTINGTON BEACH, CA 92647**

to second party, Grantee, *Alasco Tradewinds Corp*
agent: Linda R. Fabrello 909-874-3200
whose post office address is *P.O. Box 1590*
Wrangell, AK 99929

WITNESSETH, That the said first party, for good consideration and for the sum of *Five Thousand dollars* ⁰⁰/₁₀₀ Dollars (\$5000.⁰⁰) paid by the said second party, the receipt whereof is hereby acknowledged, does hereby remise, release and quitclaim unto the said second party forever, all the right, title, interest and claim which the said first party has in and to the following described parcel of land, and improvements and appurtenances, thereto in the County of Yavapai, State of Arizona to wit:

THREE - 20 ACRE PLACER CLAIMS 1,500' X 600'
REF. ARRASTRE #1-#2-#3, LOCATED T9N-R2E. REF. 3333829-BK 3818-PG 343
REF 3333828 BK 3818-PG 342.
REF. 3333827-BK 3818-PG 341. BLM REF.

AMC'S AMC355333, AMC355334, AMC355335
T9N R2E, SECTIONS 9 & 16



RECEIVED
B.L.M. AZ STATE OFFICE
2008 FEB 15 A 7:41
PHOENIX, ARIZONA

United States Department of the Interior

Bureau of Land Management
 BUSINESS & SUPPORT SVCS DIV
 ONE N CENTRAL AVE SUITE 800
 PHOENIX, AZ 85004 -4427
 Phone: (602) 417-9200

Receipt

No:

1654534

Transaction #: 1708793	
Date of Transaction: 02/15/2008	
CUSTOMER:	ALASCO TRADEWINDS CORP BOX 15920 WRANGELL,AK 99929

LINE #	QTY	DESCRIPTION	REMARKS	UNIT PRICE	TOTAL
1	1.00	LOCATABLE MINERALS / MINING CLAIMS-NOT NEW-UNADJUD,ONE AUTH NO. ONLY / MINING CLAIM MONEY RECEIVED (455) CASES: AMC355333/\$10.00	TRF/3	- n/a -	10.00
TOTAL:					\$10.00

PAYMENT INFORMATION					
1	AMOUNT:	\$10.00	POSTMARKED:	2/13/08 0:00	
	TYPE:	CHECK	RECEIVED:	02/15/2008	
	CHECK NO:	212			
	NAME:	ALASCO TRADEWINDS CORP BOX 15920 WRANGELL AK 99929			

REMARKS
CLAIMANT APPEARS TO BE \$20 SHORT

This receipt was generated by the automated BLM Collections and Billing System and is a paper representation of a portion of the official electronic record contained therein.

Alasco Tradewinds Corp
P.O. Box 1590
Wrangell, AK 99929
(907)874-3700

BLM
One North Central Ave – Suite 800
Phoenix, AZ 85004

February 11, 2008

Attn: BLM Recorder's Office

RE: Transfer of Interest – Quitclaim Deed for Three – 20 acre Placer Claims
REF. Arrastre #1-#2-#3 Located T9N-R2E

I have enclosed a copy of the Quitclaim Deed and the Ten dollar recording fee to transfer ownership of these three claims to Alasco Tradewinds Corp. If you need any information you can reach me at the above number, leave a message or at 480-671-6813.

Thank you for your assistance.

Sincerely



Linda R Fabrello
Alasco Tradewinds Corp agent

RECEIVED
B.L.M. AZ STATE OFFICE
2008 FEB 15 A 4 41
PHOENIX, ARIZONA

UNITED STATES
DEPARTMENT OF THE INTERIOR
BUREAU OF LAND MANAGEMENT

AMC 355333

FORM APPROVED
OMB NO. 1004-0114
Expires: December 31, 2002

MAINTENANCE FEE WAIVER CERTIFICATION

SEE INSTRUCTIONS ON REVERSE

1. This small miner waiver is filed for the assessment year beginning at noon on September 1, 2001 and ending at noon on September 1, 2002
2. The undersigned and all related parties owned ten or fewer mining claims, mill, or tunnel sites located and maintained on Federal lands in the United States of America on September 1, ____.
3. The undersigned have performed the assessment work **required by law** for each mining claim listed **prior to filing this waiver** and understand that by filing this form; an affidavit of assessment work **must** be recorded by the December 30th following the filing of this waiver.
4. The undersigned understand that if the assessment work obligation has not yet come due under 30 U.S.C. 28 (for those claims in their first assessment year only); a notice of intent to hold reciting this condition **must** be recorded by the December 30th following the filing of this waiver.
5. The undersigned understand that mill and tunnel sites may also be listed upon this waiver and be waived from payment of the maintenance fee; and that a notice of intent to hold for these sites is required to be recorded by the December 30th immediately following the filing of this waiver.
6. The undersigned understand and acknowledge that pursuant to 43 U.S.C. 1212 and 18 U.S.C. 1001; the filing or recording of a false, fictitious, or fraudulent document with the Bureau of Land Management may result in a fine of up to \$250,000, a prison term not to exceed five years, or both.
7. The mining claims, mill or tunnel sites for which this waiver from payment of the maintenance fees is requested are:

CLAIM OR SITE NAME	BLM RECORDATION SERIAL NUMBER
1. <u>ARRASTRE #1</u>	<u>355333</u>
2. <u>ARRASTRE #2</u>	<u>355334</u>
3. <u>ARRASTRE #3</u>	<u>355335</u>
4.	
5.	
6.	
7.	
8.	
9.	
10.	

The owner(s) (claimants) of the above mining claims and sites are:

GAYLORD F. FINLEY
(Owner's Name - Please Print)

Gaylord F. Finley
(Owner's Signature)

42032 MOSS SPRINGS RD
(Street or P.O. Box)
ANTHEM AZ 85086
(City) (State) (Zip Code)

(Owner's Name - Please Print)

(Owner's Signature)

(Street or P.O. Box)

(City) (State) (Zip Code)

(Owner's Name - Please Print)

(Owner's Signature)

(Street or P.O. Box)

(City) (State) (Zip Code)

ENTERED INTO COMPUTER

Jm 9/27/01

(Owner's Name - Please Print)	(Owner's Signature)
(Street or P.O. Box)	(City) (State) (Zip Code)
(Owner's Name - Please Print)	(Owner's Signature)
(Street or P.O. Box)	(City) (State) (Zip Code)
(Owner's Name - Please Print)	(Owner's Signature)
(Street or P.O. Box)	(City) (State) (Zip Code)
(Owner's Name - Please Print)	(Owner's Signature)
(Street or P.O. Box)	(City) (State) (Zip Code)

INSTRUCTIONS

1. This certification is made under the provisions of § 1744 of Title 43 and § 28-28k of Title 30 of the United States Code; and the regulations thereunder (43 CFR Part 3830).
2. The claimant(s) **must** fill in the dates in paragraph 1 for the beginning and ending of the assessment year for which this waiver is sought.
3. The claimant(s) **must** fill in the date in paragraph 2 for the beginning of the assessment year for which this waiver is sought.
4. All claim and site names and Bureau of Land Management (BLM) serial numbers **must** be listed for the mining claims, mill sites, and tunnel sites for which the waiver is sought.
5. All owners of the mining claims, mill sites, and tunnel sites and their addresses **must** be given.
6. This waiver form **must** be signed by all the claimants or their designated agent, in original form. If an agent is designated, a notarized designation of agent, signed by all of the claimants with proper address given, **must** be submitted with this waiver.
7. This form **must** be filed no later than September 1st for the upcoming assessment year in the BLM State Office where the mining claims or sites are recorded, or the waiver cannot be granted by the BLM. (Example: to obtain a waiver for the assessment year 2000, which begins at noon on September 1, 1999, you **must** qualify for and file for a waiver no later than September 1, 1999 in the proper BLM State Office).
8. For all mining claims which require assessment work, you **must** record an affidavit of labor on or before the December 30th immediately following the filing of this waiver. For all other mining claims or sites waived, you **must** record a notice of intent to hold on or before the December 30th immediately following the filing of this waiver.
9. Mill and tunnel sites may also be listed upon this waiver and be waived from payment of the maintenance fee. A notice of intent to hold for these sites is required to be filed by the December 30th following the filing of this waiver.

NOTICE/BURDEN HOURS STATEMENT

The Privacy Act of 1974, *as amended*, and the regulation in 43 CFR 2.48(d) provide that you be furnished the following information in connection with the information required by this certification of waiver from rental fees.

AUTHORITY: 30 U.S.C. 28-28k; 43 U.S.C. 1201, 1457, 1740, and 1744; and 43 CFR 3830.

PRINCIPLE PURPOSE: This information is to be used to verify that the owner(s) (claimants) of a mining claim has complied with 30 U.S.C. 28f and is entitled to perform assessment work in lieu of paying the maintenance fee for the mining claims listed on this form.

ROUTINE USE: (1) Adjudication of the claimant(s) certification of waiver from paying the maintenance fee otherwise required by 30 U.S.C. 28f. (2) Disclosure may be made to appropriate Federal agencies when location is made within the agency's geographic area of responsibility. (3) Information from the record and/or the record will be transferred to the appropriate Federal, State, or local agency, or a member of the public in response to a specific request for pertinent information. (4) Information may also be provided to the Department of Justice or in a proceeding before a court or adjudicative body; or to Federal, State, local or foreign agencies when needed for enforcement of civil or criminal codes or applicable regulations concerning title rights upon the public land.

EFFECT OF NOT PROVIDING INFORMATION: Disclosure of this information is required by 30 U.S.C. 28f and 43 CFR Part 3830 for those qualified claimants wishing to take the small miner waiver allowed. Failure to supply the information required in this form to support the claimants certification of waiver from payment of the otherwise required maintenance fees will result in the waiver being disallowed and the mining claims subject to forfeiture by BLM under 30 U.S.C. 28i.

The Paperwork Reduction Act of 1995 requires us to inform you that:

This information is being collected to allow the BLM to determine if you qualify for a waiver from the payment of \$100 per mining claim or site maintenance fee established in 30 U.S.C. 28f and the implementing regulations at 43 CFR 3830. A response to this request is required in accordance with the statute to obtain your benefit.

BLM would like you to know that you do not have to respond to this, or any other, Federal agency-sponsored information collection unless it displays a currently valid OMB control number.

Public reporting burden for this form is estimated to average 8 minutes (0.133 hours) per response, including time to review instructions, gathering and maintaining data, and completing and reviewing the form. Direct comments regarding this burden estimate, or any other aspect of this form, to the U.S. Department of the Interior, Bureau of Land Management, (1004-0114) Bureau Clearance Officer (WO-630), Mail Stop 401 LS, 1849 C St., N.W., Washington, D.C. 20240.

FOR OFFICIAL USE ONLY

200 AUG -6 - 10:19

RECEIVED
BUREAU OF
LAND MANAGEMENT

AMC 355333

A298-10
R298-04

QUITCLAIM DEED

THIS QUITCLAIM DEED, Executed this 16TH day of NOV., 2001 (year),

by first party, Grantor, GAYLORD F. FINLEY
whose post office address is 42032 MOSS SPRINGS Rd.
ANTHEM, AZ 85086
to second party, Grantee, DAVID FERGUSON
whose post office address is 8692 KENT CIRCLE
HUNTINGTON BEACH, CA. 92647

WITNESSETH, That the said first party, for good consideration and for the sum of
Dollars (\$ 4000⁰⁰) paid by the said second
party, the receipt whereof is hereby acknowledged, does hereby remise, release and quitclaim
unto the said second party forever, all the right, title, interest and claim which the said first party
has in and to the following described parcel of land, and improvements and appurtenances there-
to in the County of YAVAPAI, State of ARIZONA to wit:

THREE - 20 ACRRE PLACER CLAIMS 1500' X 600'
REF. ARRASTRE #1 - #2 - #3. LOCATED
T9N-R2E. REF 33333829 - BK 3818 - PG343
REF 33333828 BK 3818 - PG342. REF
33333827. BK 3818 - PG 341. BLM REF.
AMC'S AMC 355333, AMC 355334, AMC 355335

ABAA (1)

Rev. 4/99

If your state requires 8 1/2" x 11" forms, cut off the bottom of this page at the dotted line.



ENTERED IN COMPUTER

Mlyde 12/6/01

PHOENIX, ARIZONA
2001 NOV 19 A 11:14
RECEIVED
BLM AZ STATE OFFICE

IN WITNESS WHEREOF, The said first party has signed and sealed these presents the day and year first above written. Signed, sealed and delivered in presence of:

[Signature]
Signature of Witness

Steven Marks
Print name of Witness

[Signature]
Signature of First Party

GAYLORD FRANK FINLEY
Print name of First Party

Signature of Witness

Signature of First Party

Print name of Witness

Print name of First Party

State of ARIZONA)
County of MARICOPA
On 16th NOV. 2001 before me,
appeared

personally known to me (or proved to me on the basis of satisfactory evidence) to be the person(s) whose name(s) is/are subscribed to the within instrument and acknowledged to me that he/she/they executed the same in his/her/their authorized capacity(ies), and that by his/her/their signature(s) on the instrument the person(s), or the entity upon behalf of which the person(s) acted, executed the instrument.

WITNESS my hand and official seal.

[Signature]
Signature of Notary



Notary Public State of Arizona
Maricopa County
Denise Maas
Expires July 17 2006

Affiant Known Produced ID
Type of ID AZ Drivers License
(Seal)

State of _____)
County of _____
On _____ before me,
appeared

personally known to me (or proved to me on the basis of satisfactory evidence) to be the person(s) whose name(s) is/are subscribed to the within instrument and acknowledged to me that he/she/they executed the same in his/her/their authorized capacity(ies); and that by his/her/their signature(s) on the instrument the person(s), or the entity upon behalf of which the person(s) acted, executed the instrument.

WITNESS my hand and official seal.

Signature of Notary

Affiant Known Produced ID
Type of ID _____
(Seal)

Signature of Preparer

Print Name of Preparer

Address of Preparer

United States Department of the Interior
Bureau of Land Management
 BUSINESS & SUPPORT SVCS DIV
 222 N CENTRAL AVE
 PHOENIX, AZ 85004 -2203
 Phone: (602) 417-9200

Receipt	
No:	410964

Transaction #: 430935
Date of Transaction: 11/19/2001

CUSTOMER: GAYLORD FINLEY
 42032 MOSS SPRINGS RD
 ANTHEM, AZ 85086

LINE #	QTY	COMMODITY / SUBJECT / ACTION / PRODUCT	REMARKS	UNIT PRICE	TOTAL
1	1.00	LOCATABLE MINERALS / MINING CLAIMS-NOT NEW-UNADJUD, ONE AUTH NO. ONLY / MINING CLAIM MONEY RECEIVED (455)	TRF (3)	- n/a -	\$15.00
TOTAL:					\$15.00

PAYMENT INFORMATION			
1	AMOUNT:	\$15.00	POSTMARKED: N/A
	TYPE:	CASH	RECEIVED: 11/19/2001
	NAME:	FINLEY, GAYLORD 42032 MOSS SPRINGS RD ANTHEM AZ 85086	

REMARKS

CASE SERIAL NUMBER INFORMATION		
TRNS #	LINE #	CASES
430935	1	AMC355333/\$15.00

This receipt was generated by the automated BLM Collections and Billings System and is a paper representation of a portion of the official electronic record contained therein.

NOTICE!!

These documents have been scanned!

Do not place un-scanned documents beneath this notice!

Do not remove this notice from this file!

GPO Jacket No. 560-102
Print Order 61540
Rise Business Services, LLC
Job=AZ15 7/1/2019



Box Number= AZ15136



Claim Begin-End: AMC355333-AMC355335

4 Annual Filings



AZ15136-7

AMC355012-AMC355391

UNITED STATES
DEPARTMENT OF THE INTERIOR
BUREAU OF LAND MANAGEMENT

MAINTENANCE FEE WAIVER CERTIFICATION

151
[Handwritten signature]

355333

FORM APPROVED
OMB NO. 1004-0114
Expires: January 31, 2020

SEE INSTRUCTIONS ON PAGE 2

- This small miner waiver is filed for the assessment year beginning on September 1, 2019 and ending on September 1, 2020.
- The undersigned and all related parties owned ten or fewer mining claims, mill, or tunnel sites located and maintained on Federal lands in the United States of America on September 1, 2019.
- The undersigned have performed the assessment work required by law for each mining claim listed prior to filing this waiver and understand that by filing this form, the undersigned must file an affidavit of assessment work with the Bureau of Land Management (BLM) by the December 30th following the filing of this waiver.
- The undersigned understand that if the assessment work obligation has not yet come due under 30 U.S.C. 28 (for those claims in their first assessment year only), a notice of intent to hold reciting this condition must be recorded by the December 30th following the filing of this waiver.
- The undersigned understand that mill and tunnel sites may also be listed on this waiver and be waived from payment of the maintenance fee, and that a notice of intent to hold for these sites is required to be filed with the BLM by the December 30th following the filing of this waiver.
- The undersigned understand and acknowledge that pursuant to 43 U.S.C. 1212 and 18 U.S.C. 1001, the filing or recording of a false, fictitious, or fraudulent document with the BLM may result in a fine of up to \$250,000, a prison term not to exceed five years, or both.
- The mining claims, mill or tunnel sites for which this waiver from payment of the maintenance fees is requested are:

CLAIM OR SITE NAME	BLM RECORDATION SERIAL NUMBER
1. 355333 #1 Arrastre ✓	355333
2. 355334 #2 Arrastre	355334
3. 355335 #3 Arrastre	355335
4.	
5.	
6.	
7.	
8.	
9.	
10.	

RECEIVED
 BLM AZ STATE OFFICE
 PHOENIX, ARIZONA
 AUG 13 A 8:27

The owner(s) (claimants) of the above mining claims and sites are:

<u>Linda R. Fabrello</u> (Owner's Name - Please Print)	<u><i>Linda R. Fabrello</i></u> (Owner's Signature)
<u>P.O. Box 1590</u> (Owner's Mailing Address)	<u>Wrangell</u> <u>AK</u> <u>99929</u> (City) (State) (Zip Code)
-----	-----
_____ (Owner's Name - Please Print)	_____ (Owner's Signature)
_____ (Owner's Mailing Address)	_____ (City) (State) (Zip Code)
-----	-----
_____ (Owner's Name - Please Print)	_____ (Owner's Signature)
_____ (Owner's Mailing Address)	_____ (City) (State) (Zip Code)
-----	-----
_____ (Owner's Name - Please Print)	_____ (Owner's Signature)
_____ (Owner's Mailing Address)	_____ (City) (State) (Zip Code)

(Continued on page 2)

ENTERED
 SEP 10 2019
 BY: *[Signature]*

[Handwritten signature]

199

UN STATES
DEPARTMENT OF THE INTERIOR
BUREAU OF LAND MANAGEMENT
MAINTENANCE FEE WAIVER CERTIFICATION

[Handwritten signature]

FORM APPROVED
OMB NO. 1004-0114
Expires: January 31, 2020

SEE INSTRUCTIONS ON PAGE 2

AMC 355333

- This small miner waiver is filed for the assessment year beginning on September 1, 2018 and ending on September 1, 2019.
- The undersigned and all related parties owned ten or fewer mining claims, mill, or tunnel sites located and maintained on Federal lands in the United States of America on September 1, 2018.
- The undersigned have performed the assessment work required by law for each mining claim listed prior to filing this waiver and understand that by filing this form, the undersigned must file an affidavit of assessment work with the Bureau of Land Management (BLM) by the December 30th following the filing of this waiver.
- The undersigned understand that if the assessment work obligation has not yet come due under 30 U.S.C. 28 (for those claims in their first assessment year only), a notice of intent to hold reciting this condition must be recorded by the December 30th following the filing of this waiver.
- The undersigned understand that mill and tunnel sites may also be listed on this waiver and be waived from payment of the maintenance fee, and that a notice of intent to hold for these sites is required to be filed with the BLM by the December 30th following the filing of this waiver.
- The undersigned understand and acknowledge that pursuant to 43 U.S.C. 1212 and 18 U.S.C. 1001, the filing or recording of a false, fictitious, or fraudulent document with the BLM may result in a fine of up to \$250,000, a prison term not to exceed five years, or both.
- The mining claims, mill or tunnel sites for which this waiver from payment of the maintenance fees is requested are:

CLAIM OR SITE NAME	BLM RECORDATION SERIAL NUMBER
1. 355333 #1 Arrastre	355 333
2. 355334 #2 Arrastre	355 334
3. 355335 #3 Arrastre	355 335
4.	
5.	
6.	
7.	
8.	
9.	
10.	

RECEIVED
BLM AZ STAFF OFFICE
2018 AUG 13 P 2:09
PHOENIX, ARIZONA

The owner(s) (claimants) of the above mining claims and sites are:

3^{ck} Linda R Fabrello
 (Owner's Name - Please Print)
 P.O. Box 1590
 (Owner's Mailing Address)

Linda R Fabrello
 (Owner's Signature)
 Wrangell AK 99929
 (City) (State) (Zip Code)

(Owner's Name - Please Print)

(Owner's Signature)

(Owner's Mailing Address)

(City) (State) (Zip Code)

(Owner's Name - Please Print)

(Owner's Signature)

(Owner's Mailing Address)

(City) (State) (Zip Code)

AC 487
ENTERED SEP 05 2018
PB

(Owner's Name - Please Print)

(Owner's Signature)

(Owner's Mailing Address)

(City) (State) (Zip Code)

(Continued on page 2)

nw/pb

When Recorded Return Document to:

Linda R Fabrello
P.O. Box 1590
WRANGELL, AK 99929

AMC 355333

Check here is this is a change of address.

Telephone: 907-305-0949 cell

E-mail address: mytugbeatak@gmail.com

AFFIDAVIT OF PERFORMANCE OF ANNUAL WORK
state of Alaska - 1st Judicial District

1. State of Arizona, County of _____ ss:

2. I (Name) Linda R Fabrello

3. Reside at (Address) 711 Evergreen Ave

P.O. Box 1590

City Wrangell, AK County 1st JUDICIAL DISTRICT

State AK Zip 99929 being duly sworn, depose and say that I am a citizen of the United States, more than eighteen years of age, and that all of the facts set forth in this affidavit, subject to the provisions and penalties of 18 U.S.C. 1001 pertaining to the filing of false, fictitious, or fraudulent statements with the United States, are true and correct according to the best of my knowledge, information and belief.

4. Owner's name and address (if not shown in Items 1-3 above), _____

RECEIVED
BLM AZ STATE OFFICE
2018 AUG 13 P 2:09
PHOENIX, ARIZONA
BLM
Date
Stamp

5. That I am personally acquainted with the mining claim(s). The work and improvements were made by and at the expense of the owner(s) of said claim(s). Said contiguous group of claims, listed on this document, are situated in the

(optional) Mining District; YAVAPAI County, Arizona.

Line No.	AMC NUMBER	CLAIM/SITE NAME	COUNTY RECORDER DATA (If available)	TWP	RNG	SEC
1	355333	Arrastre #1	Yavapai B-4825 P-124	0090N	0020E	016
2	355334	Arrastre #2	Yavapai B-4825 P-124	0090N	0020E	016
3	355335	Arrastre #3	Yavapai B-4825 P-124	0090N 0090N	0020E 0020E	009 016
4						
5						
6						

ENTERED
AUG 23 2018
BY: [Signature]

4235731

AFFIDAVIT OF PERFORMANCE OF ANNUAL WORK – page 2

RECEIVED
BLM STATE OFFICE
2018 AUG 13 P 2:09
PHOENIX, ARIZONA
BLM
Date
Stamp

7					
8					
9					
10					

6. That between the dates starting at 12 o'clock noon on September 1, 20 17 and ending at 12 o'clock noon on September 1, 20 18 at least \$ 100.00 dollars worth of work and improvements were done and performed upon said claim(s) or upon one or more of a contiguous group of claims for the benefit of all, wholly or partly outside of a contiguous group of claims for the benefit of all, not including the location work.

7. That the following persons were employed to perform the work and improvements described herein: Frank Churchill

8. That the work and improvements performed were: panning, search for minerals, work claim and clean up, assessment sampling

9. Dated: 8/6/18 Signature: Linda R. Tabella

SUBSCRIBED AND SWORN TO before me, a Notary Public, this 6th day of August 20 18

By: Mary Svenson

Notary Public Mary Svenson

My Commission Expires 11-15-2020



Bureau of Land Management
Arizona State Office
www.blm.gov/az

No. of Claims: _____ x \$10 = _____
 Check No.: _____ Init. _____
 Receipt No.: _____
For BLM Use Only

Linda Fabello
P.O. Box 1590
Wrangell, ak 99929

CERTIFIED MAIL



7015 1520 0002 6983 1237



1000



85004

U.S. POSTAGE
PAID
WRANGELL, AK
99929
AUG 06, 18
AMOUNT

\$6.70

R2304W121796-05

BLM AZ STATE OFFICE

2010 AUG 13 P 2:09

PHOENIX, ARIZONA

Bureau of Land Management
AZ State Office
One North Central Ave. - Suite 800
Phoenix, AZ 85004-4427

8500494427 0041



United States Department of the Interior
Bureau of Land Management
 DIV OF LANDS, MINRLS & ENERGY
 ONE N CENTRAL AVE
 PHOENIX, AZ 85004 -4427
 Phone: 602-417-9200

Receipt

No: 4235731

Transaction #: 4351093	
Date of Transaction: 08/15/2018	
CUSTOMER:	
LINDA FABRELLO PO BOX 1590 WRANGELL,AK 99929-1590 US	

LINE #	QTY	DESCRIPTION	REMARKS	UNIT PRICE	TOTAL
1	1.00	LOCATABLE MINERALS / MINING CLAIMS- NOT NEW-UNADJUD,ONE AUTH NO. ONLY / MINING CLAIM MONEY RECEIVED CASES: AMC355333/\$30.00	POL 2018/3 WAV	- n/a -	30.00
TOTAL:					\$30.00

PAYMENT INFORMATION			
1	AMOUNT:	30.00	POSTMARKED: N/A
	TYPE:	CHECK	RECEIVED: 08/13/2018
	CHECK NO:	2045	
	NAME:	FABRELLO, LINDA PO BOX 1590 WRANGELL AK 99929-1590 US	

REMARKS

This receipt was generated by the automated BLM Collections and Billing System and is a paper representation of a portion of the official electronic record contained therein.

UNITED STATES
DEPARTMENT OF THE INTERIOR
BUREAU OF LAND MANAGEMENT
MAINTENANCE FEE WAIVER CERTIFICATION

98
4m

AMC-355333

FORM APPROVED
OMB NO. 1004-0114
Expires: October 31, 2016

SEE INSTRUCTIONS ON PAGE 2

- This small miner waiver is filed for the assessment year beginning on September 1, 2017 and ending on September 1, 2018.
- The undersigned and all related parties owned ten or fewer mining claims, mill, or tunnel sites located and maintained on Federal lands in the United States of America on September 1, 2017.
- The undersigned have performed the assessment work required by law for each mining claim listed prior to filing this waiver and understand that by filing this form, the undersigned must file an affidavit of assessment work with the Bureau of Land Management (BLM) by the December 30th following the filing of this waiver.
- The undersigned understand that if the assessment work obligation has not yet come due under 30 U.S.C. 28 (for those claims in their first assessment year only), a notice of intent to hold for these sites is required to be filed with the BLM by the December 30th following the filing of this waiver.
- The undersigned understand that mill and tunnel sites may also be listed on this waiver and be waived from payment of the maintenance fee, and that a notice of intent to hold for these sites is required to be filed with the BLM by the December 30th following the filing of this waiver.
- The undersigned understand and acknowledge that pursuant to 43 U.S.C. 1212 and 18 U.S.C. 1001, the filing or recording of a false, fictitious, or fraudulent document with the BLM may result in a fine of up to \$250,000, a prison term not to exceed five years, or both.
- The mining claims, mill or tunnel sites for which this waiver from payment of the maintenance fees is requested are:

CLAIM OR SITE NAME	BLM RECORDATION SERIAL NUMBER
1. <u>355 333 #1 Arrastre</u>	<u>355 333</u>
2. <u>355 334 #2 Arrastre</u>	<u>355 334</u>
3. <u>355 335 #3 Arrastre</u>	<u>355 335</u>
4.	
5.	
6.	
7.	
8.	
9.	
10.	

RECEIVED
BLM AZ STATE OFFICE
2017 JUL 27 P 3:19
PHOENIX, ARIZONA

The owner(s) (claimants) of the above mining claims and sites are:

Linda R. Fabrello ✓
(Owner's Name - Please Print)
P.O. Box 1590
(Owner's Mailing Address)

Linda R. Fabrello
(Owner's Signature)
Wrangell AK 99929
(City) (State) (Zip Code)

AC 483 (2018)
ENTERED AUG 30 2017
B

(Owner's Name - Please Print)

(Owner's Mailing Address)

(Owner's Signature)

(City) (State) (Zip Code)

(Owner's Name - Please Print)

(Owner's Mailing Address)

(Owner's Signature)

(City) (State) (Zip Code)

(Owner's Name - Please Print)

(Owner's Mailing Address)

(Owner's Signature)

(City) (State) (Zip Code)

NW (3)

UNITED STATES DEPARTMENT OF THE INTERIOR
BUREAU OF LAND MANAGEMENT

MC NATIONWIDE CLAIMANT LISTING
August 30, 2017

Cust	AZ CLAIMANT	National Total
FABRELLO LINDA PO BOX 1590 WRANGELL, AK 99929-1590	3	3

355333

When Recorded Return Document to:

Linda R Fabrello
P.O. Box 1590
Wrangell, AK 99929

Check here is this is a change of address.

Telephone: 907-874-3101

E-mail address: mytugboat@take@gmail.com

AFFIDAVIT OF PERFORMANCE OF ANNUAL WORK

State of Alaska - 1st Judicial District

1. State of Arizona, County of _____ ss:

2. I (Name) Linda R. Fabrello

3. Reside at (Address) 711 Evergreen Ave
P.O. Box 1590

City Wrangell, AK County ^{Alaska} 1st Judicial District

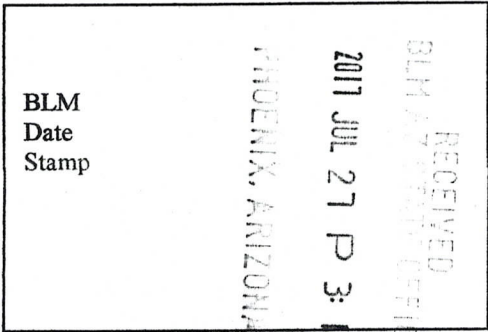
State AK Zip 99929 being duly sworn, depose and say that I am a citizen of the United States, more than eighteen years of age, and that all of the facts set forth in this affidavit, subject to the provisions and penalties of 18 U.S.C. 1001 pertaining to the filing of false, fictitious, or fraudulent statements with the United States, are true and correct according to the best of my knowledge, information and belief.

4. Owner's name and address (If not shown in Items 1-3 above). _____

5. That I am personally acquainted with the mining claim(s). The work and improvements were made by and at the expense of the owner(s) of said claim(s). Said contiguous group of claims, listed on this document, are situated in the

(optional) Mining District; Yavapai County, Arizona.

Line No.	AMC NUMBER	CLAIM/SITE NAME	COUNTY RECORDER DATA (If available)	TWP	RNG	SEC
1	355333	Arrastre #1	B-4825 Yavapai P-124	0090N	0020E	016
2	355334	Arrastre #2	B-4825 Yavapai P-124	0090N	0020E	016
3	355335	Arrastre #3	B-4825 Yavapai P-124	0090N 0090N	0020E 0020E	009 016
4						
5						
6						



Form: MCF108
Revised July 2014
Page 1 of 2

ENTERED
JUL 31 2017
BY: RAM

BLM
Date
Stamp

2017 JUL 27 P 3:
PHOENIX, ARIZONA

RECEIVED

7					
8					
9					
10					

6. That between the dates starting at 12 o'clock noon on September 1, 20 16 and ending at 12 o'clock noon on September 1, 20 17 at least \$ 100.00 dollars worth of work and improvements were done and performed upon said claim(s) or upon one or more of a contiguous group of claims for the benefit of all, wholly or partly outside of a contiguous group of claims for the benefit of all, not including the location work.

7. That the following persons were employed to perform the work and improvements described herein: Frank Churchill

8. That the work and improvements performed were: searching for minerals, work claim - panning, clean up, paid assessment sampling.

9. Dated: 7/18/17 Signature: Linda Fabrello

SUBSCRIBED AND SWORN TO before me, a Notary Public, this 18th day of July 20 17

By: Linda Fabrello

Notary Public [Signature]

My Commission Expires 7-27-18

NOTARY PUBLIC
ALEISHA MOLLEN
STATE OF ALASKA
MY COMMISSION EXPIRES JULY 22, 2018

Bureau of Land Management
Arizona State Office
www.blm.gov/az

No. of Claims: 3 x \$10 = 30
Check No.: 2039 Init. [Signature]
Receipt No.: 3910850
For BLM Use Only

CERTIFIED MAIL


Linda Fabrello
P.O. Box 1590
Wrangell, AK 99929



7015 0640 0006 4537 1735



1000



85004

U.S. POSTAGE
PAID
WRANGELL, AK
99929
JUL 20, 17
AMOUNT

\$6.59

R2304W121796-03

RECEIVED
BLM STATE OFFICE

2017 JUL 27 P 3:19

PHOENIX, ARIZONA

BLM
AZ STATE OFFICE
ONE NORTH CENTRAL AVE., SUITE 800
PHOENIX, AZ 85004-4427

8500484427 0041



United States Department of the Interior
Bureau of Land Management
 DIV OF LANDS, MINRLS & ENERGY
 ONE N CENTRAL AVE
 PHOENIX, AZ 85004 -4427
 Phone: 602-417-9200

Receipt

No: 3910850

Transaction #: 4020267	
Date of Transaction: 07/28/2017	
CUSTOMER:	
LINDA FABRELLO PO BOX 1590 WRANGELL, AK 99929-1590 US	

LINE #	QTY	DESCRIPTION	REMARKS	UNIT PRICE	TOTAL
1	1.00	LOCATABLE MINERALS / MINING CLAIMS- NOT NEW-UNADJUD, ONE AUTH NO. ONLY / MINING CLAIM MONEY RECEIVED CASES: AMC355333/\$30.00	POL 2017/3 WAV	- n/a -	30.00
TOTAL:					\$30.00

PAYMENT INFORMATION			
1	AMOUNT:	30.00	POSTMARKED: 07/20/2017
	TYPE:	CHECK	RECEIVED: 07/27/2017
	CHECK NO:	2039	
	NAME:	FABRELLO, LINDA R PO BOX 1590 WRANGELL AK 99929-1590 US	

REMARKS

This receipt was generated by the automated BLM Collections and Billing System and is a paper representation of a portion of the official electronic record contained therein.

355333

When Recorded Return Docu to:
Linda R Fabrello
P.O. Box 1590
Wrangell, AK 99929

Check here is this is a change of address.

Telephone: 907-874-3101

E-mail address: mytugboat@ak@gmail.com

AFFIDAVIT OF PERFORMANCE OF ANNUAL WORK

State of Alaska - 1st Judicial District

1. State of Arizona, County of _____ ss:

2. I (Name) Linda R Fabrello

3. Reside at (Address) 711 Evergreen Ave.

P.O. Box 1590

City Wrangell County Alaska 1st Judicial District

State AK Zip 99929 being duly sworn, depose and say that I am a citizen of the United States, more than eighteen years of age, and that all of the facts set forth in this affidavit, subject to the provisions and penalties of 18 U.S.C. 1001 pertaining to the filing of false, fictitious, or fraudulent statements with the United States, are true and correct according to the best of my knowledge, information and belief.

4. Owner's name and address (if not shown in Items 1-3 above) _____

5. That I am personally acquainted with the mining claim(s). The work and improvements were made by and at the expense of the owner(s) of said claim(s). Said contiguous group of claims, listed on this document, are situated in the

(optional) Mining District; Yavapai County, Arizona.

RECEIVED
BLM AZ STATE OFFICE
2016 AUG 24 P 1:24
PHOENIX, ARIZONA
BLM
Date
Stamp

Line No.	AMC NUMBER	CLAIM/SITE NAME	COUNTY RECORDER DATA (If available)	TWP	RNG	SEC
1	355333	ARRASTRE #1	Yavapai B-4825 P-124	0090N	0020E	016
2	355334	ARRASTRE #2	Yavapai B-4825 P-124	0090N	0020E	016
3	355335	ARRASTRE #3	Yavapai B-4825 P-124	0090N	0020E	009 016
4						
5						
6						

BLM
Date
Stamp

RECEIVED
BLM AZ STATE OFFICE
2016 AUG 24 P 1:24
PHOENIX, ARIZONA

7					
8					
9					
10					

6. That between the dates starting at 12 o'clock noon on September 1, 20 15 and ending at 12 o'clock noon on September 1, 20 16 at least \$ 100.00 dollars worth of work and improvements were done and performed upon said claim(s) or upon one or more of a contiguous group of claims for the benefit of all, wholly or partly outside of a contiguous group of claims for the benefit of all, not including the location work.

7. That the following persons were employed to perform the work and improvements described herein: Frank Churchill

8. That the work and improvements performed were: working claims and panning, looking for minerals, assessment sampling, clean up.

9. Dated: 8/16/16 Signature: Linda R. Fabrello

SUBSCRIBED AND SWORN TO before me, a Notary Public, this 16th day of August 20 16

By: Linda Fabrello

Notary Public [Signature]

My Commission Expires 7-22-18

NOTARY PUBLIC
ALEISHA MOLLEN
STATE OF ALASKA
MY COMMISSION EXPIRES July 22, 2018

Bureau of Land Management
Arizona State Office
www.blm.gov/az

No. of Claims: 3 x \$10 = \$30.00
Check No.: 2026 Init. ALM
Receipt No.: 3640 694
For BLM Use Only

Linda R Fabrello
PO Box 1590
Wrangell, AK 99929


CERTIFIED MAIL®



7015 0640 0006 4537 9816



1000



85004

U.S. POSTAGE
PAID
WRANGELL, AK
99929
AUG 16, 16
AMOUNT

\$6.68

R2304W121231-05

RECEIVED
BLM AZ STATE OFFICE

2016 AUG 24 P 1:24

PHOENIX, ARIZONA

BLM
AZ State Office
One North Central Ave. Suite 800
PHOENIX, AZ 85004-4427

85004*4427 C041



United States Department of the Interior
Bureau of Land Management
 DIV OF LANDS, MINRLS & ENERGY
 ONE N CENTRAL AVE
 PHOENIX, AZ 85004 -4427
 Phone: 602-417-9200

Receipt

No: 3640694


Transaction #: 3744638	
Date of Transaction: 08/25/2016	
CUSTOMER:	
LINDA FABRELLO PO BOX 1590 WRANGELL, AK 99929-1590 US	

LINE #	QTY	DESCRIPTION	REMARKS	UNIT PRICE	TOTAL
1	1.00	LOCATABLE MINERALS / MINING CLAIMS-NOT NEW-UNADJUD, ONE AUTH NO. ONLY / MINING CLAIM MONEY RECEIVED CASES: AMC355333/\$30.00	WAIVER 2017 - 3 / POL 2016 - 3	- n/a -	30.00
TOTAL:					\$30.00

PAYMENT INFORMATION				
1	AMOUNT:	30.00	POSTMARKED:	08/16/2016
	TYPE:	CHECK	RECEIVED:	08/24/2016
	CHECK NO:	2026		
	NAME:	FABRELLO, LINDA R PO BOX 1590 WRANGELL AK 99929-1590 US		

REMARKS

This receipt was generated by the automated BLM Collections and Billing System and is a paper representation of a portion of the official electronic record contained therein.

ENTERED
AUG 26 2016
 BY: 

UNITED STATES
DEPARTMENT OF THE INTERIOR
BUREAU OF LAND MANAGEMENT **397**
MAINTENANCE FEE WAIVER CERTIFICATION

Handwritten initials

FORM APPROVED
OMB NO. 1004-0114
Expires: October 31, 2016

355333

SEE INSTRUCTIONS ON PAGE 2

- This small miner waiver is filed for the assessment year beginning on September 1, 2016 and ending on September 1, 2017.
- The undersigned and all related parties owned ten or fewer mining claims, mill, or tunnel sites located and maintained on Federal lands in the United States of America on September 1, 2016.
- The undersigned have performed the assessment work required by law for each mining claim listed prior to filing this waiver and understand that by filing this form, the undersigned must file an affidavit of assessment work with the Bureau of Land Management (BLM) by the December 30th following the filing of this waiver.
- The undersigned understand that if the assessment work obligation has not yet come due under 30 U.S.C. 28 (for those claims in their first assessment year only), a notice of intent to hold reciting this condition must be recorded by the December 30th following the filing of this waiver.
- The undersigned understand that mill and tunnel sites may also be listed on this waiver and be waived from payment of the maintenance fee, and that a notice of intent to hold for these sites is required to be filed with the BLM by the December 30th following the filing of this waiver.
- The undersigned understand and acknowledge that pursuant to 43 U.S.C. 1212 and 18 U.S.C. 1001, the filing or recording of a false, fictitious, or fraudulent document with the BLM may result in a fine of up to \$250,000, a prison term not to exceed five years, or both.
- The mining claims, mill or tunnel sites for which this waiver from payment of the maintenance fees is requested are:

CLAIM OR SITE NAME	BLM RECORDATION SERIAL NUMBER
1. <u>355 333 #1</u>	<u>355 333</u> ✓
2. <u>355 334 #2</u>	<u>355 334</u>
3. <u>355 335 #3</u>	<u>355 335</u>
4.	
5.	
6.	
7.	
8.	
9.	
10.	

RECEIVED
BLM AZ STATE OFFICE
2016 AUG 24 P 1: 24
PHOENIX, ARIZONA

The owner(s) (claimants) of the above mining claims and sites are:

Linda R Fabrello
(Owner's Name - Please Print)
P.O. Box 1590
(Owner's Mailing Address)

Linda R Fabrello
(Owner's Signature)
Wrangell AK 99929
(City) (State) (Zip Code)

(Owner's Name - Please Print)

(Owner's Mailing Address)

(Owner's Signature)

(City) (State) (Zip Code)

(Owner's Name - Please Print)

(Owner's Mailing Address)

(Owner's Signature)

(City) (State) (Zip Code)

(Owner's Name - Please Print)

(Owner's Mailing Address)

(Owner's Signature)


(City) (State) (Zip Code)

(Continued on page 2)

ENTERED
483
SEP 07 2016
BY: for

Handwritten initials

UNITED STATES
DEPARTMENT OF AGRICULTURE
BUREAU OF PLANT INDUSTRY
WASHINGTON, D. C.



PHOENIX, ARIZONA
SOIL AND ST. D. I. ST.
BUREAU OF PLANT INDUSTRY
RECEIVED

UNITED STATES
DEPARTMENT OF THE INTERIOR
BUREAU OF LAND MANAGEMENT

139

AA

355333

MAINTENANCE FEE WAIVER CERTIFICATION

FORM APPROVED
OMB NO. 1004-0114
Expires: October 31, 2016

SEE INSTRUCTIONS ON PAGE 2

- This small miner waiver is filed for the assessment year beginning on September 1, 2015 and ending on September 1, 2016.
- The undersigned and all related parties owned ten or fewer mining claims, mill, or tunnel sites located and maintained on Federal lands in the United States of America on September 1, 2015.
- The undersigned have performed the assessment work required by law for each mining claim listed prior to filing this waiver and understand that by filing this form, the undersigned must file an affidavit of assessment work with the Bureau of Land Management (BLM) by the December 30th following the filing of this waiver.
- The undersigned understand that if the assessment work obligation has not yet come due under 30 U.S.C. 28 (for those claims in their first assessment year only), a notice of intent to hold reciting this condition must be recorded by the December 30th following the filing of this waiver.
- The undersigned understand that mill and tunnel sites may also be listed on this waiver and be waived from payment of the maintenance fee, and that a notice of intent to hold for these sites is required to be filed with the BLM by the December 30th following the filing of this waiver.
- The undersigned understand and acknowledge that pursuant to 43 U.S.C. 1212 and 18 U.S.C. 1001, the filing or recording of a false, fictitious, or fraudulent document with the BLM may result in a fine of up to \$250,000, a prison term not to exceed five years, or both.
- The mining claims, mill or tunnel sites for which this waiver from payment of the maintenance fees is requested are:

CLAIM OR SITE NAME	BLM RECORDATION SERIAL NUMBER
1. <u>355333 Arrastre #1</u> ✓	<u>355333</u>
2. <u>355334 Arrastre #2</u>	<u>355334</u>
3. <u>355335 Arrastre #3</u>	<u>355335</u>
4.	
5.	
6.	
7.	
8.	
9.	
10.	

RECEIVED
BLM AZ STATE OFFICE
2015 JUL 29 P 3:46
PHOENIX, ARIZONA

The owner(s) (claimants) of the above mining claims and sites are:

<u>Linda R Fabrello</u> (Owner's Name - Please Print)	<u>Linda R Fabrello</u> (Owner's Signature)
<u>P.O. Box 1590</u> (Owner's Mailing Address)	<u>Wrangell</u> <u>AK</u> <u>99929</u> (City) (State) (Zip Code)
_____ (Owner's Name - Please Print)	_____ (Owner's Signature)
_____ (Owner's Mailing Address)	_____ (City) (State) (Zip Code)
_____ (Owner's Name - Please Print)	_____ (Owner's Signature)
_____ (Owner's Mailing Address)	_____ (City) (State) (Zip Code)
_____ (Owner's Name - Please Print)	_____ (Owner's Signature)
_____ (Owner's Mailing Address)	_____ (City) (State) (Zip Code)

ENTERED
SEP 2 2015
BY: [Signature]

NW-R2 9/3

(Owner's Name - Please Print)	(Owner's Signature)		
(Owner's Mailing Address)	(City)	(State)	(Zip Code)
(Owner's Name - Please Print)	(Owner's Signature)		
(Owner's Mailing Address)	(City)	(State)	(Zip Code)
(Owner's Name - Please Print)	(Owner's Signature)		
(Owner's Mailing Address)	(City)	(State)	(Zip Code)
(Owner's Name - Please Print)	(Owner's Signature)		
(Owner's Mailing Address)	(City)	(State)	(Zip Code)

RECEIVED
 BLM AZ STATE OFFICE
 PHOENIX ARIZONA
 2015 JUL 29 3:16

18 U.S.C. 1001 and 43 U.S.C. 1212 make it a crime for any person knowingly and willfully to make to any department or agency of the United States any false, fictitious or fraudulent statements or representations as to any matter within its jurisdiction.

INSTRUCTIONS

1. This certification is made under the provisions of 43 U.S.C. § 1744 and 30 U.S.C. §28-28k and the regulations thereunder (43 CFR Part 3830).
2. The claimant(s) must fill in the dates in paragraph 1 for the beginning and ending of the assessment year for which this waiver is sought.
3. The claimant(s) must fill in the date in paragraph 2 for the beginning of the assessment year for which this waiver is sought.
4. All claim and site names and BLM serial numbers must be listed for the mining claims, mill sites, and tunnel sites for which the waiver is sought.
5. All owners of the mining claims, mill sites, and tunnel sites and their addresses must be given.
6. This waiver form must be signed by all the claimants or their designated agent, in original form. If an agent is designated, a notarized designation of agent, signed by all of the claimants with proper address given, must be submitted with this waiver.
7. This form must be filed no later than September 1st for the upcoming assessment year in the BLM State Office where the mining claims or sites are recorded, or the waiver cannot be granted by the BLM. (Example: To obtain a waiver for the assessment year 2012, which begins on September 1, 2011, you must qualify for and file for a waiver no later than September 1, 2011, in the proper BLM State Office.)
8. For all mining claims which require assessment work, you must record an affidavit of labor on or before the December 30th immediately following the filing of this waiver. For all other mining claims or sites waived, you must record a notice of intent to hold on or before the December 30th immediately following the filing of this waiver.
9. Mill and tunnel sites may also be listed on this waiver and be waived from payment of the maintenance fee. A notice of intent to hold for these sites is required to be filed by the December 30th following the filing of this waiver.

FOR OFFICIAL USE ONLY

355333

When Recorded Return Document to:

Linda R. Fabrello
P.O. Box 1590
Wrangell, AK 99929

Check here is this is a change of address.

Telephone: 907-874-3101

E-mail address: mytugboat@ak@gmail.com

AFFIDAVIT OF PERFORMANCE OF ANNUAL WORK

State of Alaska - 1st Judicial District

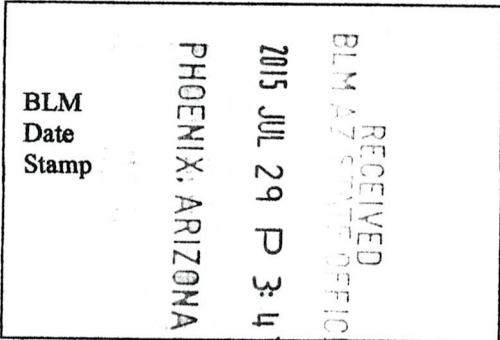
1. State of Arizona, County of _____ ss:

2. I (Name) Linda R. Fabrello

3. Reside at (Address) 711 EVERGREEN AVE.

P.O. Box 1590

City Wrangell County Alaska 1st Judicial District



State AK Zip 99929 being duly sworn, depose and say that I am a citizen of the United States, more than eighteen years of age, and that all of the facts set forth in this affidavit, subject to the provisions and penalties of 18 U.S.C. 1001 pertaining to the filing of false, fictitious, or fraudulent statements with the United States, are true and correct according to the best of my knowledge, information and belief.

4. Owner's name and address (if not shown in Items 1-3 above). _____

5. That I am personally acquainted with the mining claim(s). The work and improvements were made by and at the expense of the owner(s) of said claim(s). Said contiguous group of claims, listed on this document, are situated in the


(optional) Mining District; Yavapai County, Arizona.

Line No.	AMC NUMBER	CLAIM/SITE NAME	COUNTY RECORDER DATA (If available)	TWP	RNG	SEC
1	355333	ARRASTRE #1	Yavapai B-4825 P-124	0090N	0020E	016
2	355334	ARRASTRE #2	Yavapai B-4825 P-124	0090N	0020E	016
3	355335	ARRASTRE #3	Yavapai B-4825 P-124	0090N	0020E	009
4						
5						
6						

Form: MCF108

Revised July 2014

Page 1 of 2



RECEIVED
BLM AZ STATE OFFICE
PHOENIX, ARIZONA
2015 JUL 29 P 3:47
BLM
Date
Stamp

7					
8					
9					
10					

6. That between the dates starting at 12 o'clock noon on September 1, 20 14 and ending at 12 o'clock noon on September 1, 20 15 at least \$ 100.00 dollars worth of work and improvements were done and performed upon said claim(s) or upon one or more of a contiguous group of claims for the benefit of all, wholly or partly outside of a contiguous group of claims for the benefit of all, not including the location work.

7. That the following persons were employed to perform the work and improvements described herein: Frank Churchill

8. That the work and improvements performed were: Searching for minerals, working claims - panning, assessment sampling paid, cleanup

9. Dated: 7/20/15 Signature: Linda R. Tubello

SUBSCRIBED AND SWORN TO before me, a Notary Public, this 20th day of July 20 15

By: Ruben D. Marquez

Notary Public Alaska

My Commission Expires Nov. 14th, 2018

Bureau of Land Management
Arizona State Office
www.blm.gov/az

No. of Claims: 3 x \$10 = \$30.00
Check No.: 1042 Init. ASL
Receipt No.: 3354025
For BLM Use Only

United States Department of the Interior
Bureau of Land Management
 LANDS/RECREATION & PLANNING
 ONE N CENTRAL AVE
 PHOENIX, AZ 85004 -2203
 Phone: 602-417-9200

Receipt

No: 3354075

Transaction #: 3451989	
Date of Transaction: 07/30/2015	
CUSTOMER:	
LINDA FABRELLO PO BOX 1590 WRANGELL, AK 99929-1590 US	

LINE #	QTY	DESCRIPTION	REMARKS	UNIT PRICE	TOTAL
1	1.00	LOCATABLE MINERALS / MINING CLAIMS-NOT NEW-UNADJUD, ONE AUTH NO. ONLY / MINING CLAIM MONEY RECEIVED CASES: AMC355333/\$30.00	MAINT FEE WAIVER (3) 2016 / POL (3) 2015	- n/a -	30.00
TOTAL:					\$30.00

PAYMENT INFORMATION					
1	AMOUNT:	30.00	POSTMARKED:	07/22/2015	
	TYPE:	CHECK	RECEIVED:	07/29/2015	
	CHECK NO:	1042			
	NAME:	FABRELLO, LINDA R PO BOX 1590 WRANGELL AK 99929-1590 US			

REMARKS

This receipt was generated by the automated BLM Collections and Billing System and is a paper representation of a portion of the official electronic record contained therein.

ENTERED
 JUL 31 2015
 BY: *RAM*

7/30/2015

UNIT 169 TATES
DEPARTMENT OF THE INTERIOR
BUREAU OF LAND MANAGEMENT

MAINTENANCE FEE WAIVER CERTIFICATION

FORM APPROVED
OMB NO. 1004-0114
Expires: October 31, 2016

355333

[Handwritten Signature]

SEE INSTRUCTIONS ON PAGE 2

- This small miner waiver is filed for the assessment year beginning on September 1, 2014 and ending on September 1, 2015.
- The undersigned and all related parties owned ten or fewer mining claims, mill, or tunnel sites located and maintained on Federal lands in the United States of America on September 1, 2014.
- The undersigned have performed the assessment work required by law for each mining claim listed prior to filing this waiver and understand that by filing this form, the undersigned must file an affidavit of assessment work with the Bureau of Land Management (BLM) by the December 30th following the filing of this waiver.
- The undersigned understand that if the assessment work obligation has not yet come due under 30 U.S.C. 28 (for those claims in their first assessment year only), a notice of intent to hold reciting this condition must be recorded by the December 30th following the filing of this waiver.
- The undersigned understand that mill and tunnel sites may also be listed on this waiver and be waived from payment of the maintenance fee, and that a notice of intent to hold for these sites is required to be filed with the BLM by the December 30th following the filing of this waiver.
- The undersigned understand and acknowledge that pursuant to 43 U.S.C. 1212 and 18 U.S.C. 1001, the filing or recording of a false, fictitious, or fraudulent document with the BLM may result in a fine of up to \$250,000, a prison term not to exceed five years, or both.
- The mining claims, mill or tunnel sites for which this waiver from payment of the maintenance fees is requested are:

CLAIM OR SITE NAME	BLM RECORDATION SERIAL NUMBER
1. <u>355 333 Arrastre #1</u>	<u>355 333</u> ✓
2. <u>355 334 Arrastre #2</u>	<u>355 334</u>
3. <u>355 335 Arrastre #3</u>	<u>355 335</u>
4.	
5.	
6.	
7.	
8.	
9.	
10.	

The owner(s) (claimants) of the above mining claims and sites are:

<u>Linda R. Fabrello</u> (Owner's Name - Please Print)	<u>Linda R. Fabrello</u> (Owner's Signature)
<u>PO Box 1590</u> (Owner's Mailing Address)	<u>Wrangell</u> <u>AK</u> <u>99929</u> (City) (State) (Zip Code)
-----	-----
_____ (Owner's Name - Please Print)	_____ (Owner's Signature)
_____ (Owner's Mailing Address)	_____ (City) (State) (Zip Code)
-----	-----
_____ (Owner's Name - Please Print)	_____ (Owner's Signature)
_____ (Owner's Mailing Address)	_____ (City) (State) (Zip Code)
-----	-----
_____ (Owner's Name - Please Print)	_____ (Owner's Signature)
_____ (Owner's Mailing Address)	_____ (City) (State) (Zip Code)

(Continued on page 2)

RECEIVED
BLM AZ STATE OFFICE
2014 AUG -8 P 2:25
PHOENIX, ARIZONA

Waiver RE 9-18-14
ENTERED
SEP 9 2014
BY: RE

When Recorded Return Document

Linda R. Fabrello
P.O. Box 1590
WRANGELL, AK 99929

355333

Check here if this is a change of address.

Telephone: 907-874-3101

E-mail address: mytugboat.ak@gmail.com

AFFIDAVIT OF PERFORMANCE OF ANNUAL WORK

State of Alaska - 1st Judicial District

1. State of Arizona, County of _____ ss:

2. I (Name) Linda R. Fabrello

3. Reside at (Address) 711 Evergreen Ave
P.O. Box 1590

City Wrangell County Alaska 1st Judicial District

State AK Zip 99929 being duly sworn, depose and say that I am a citizen of the United States, more than eighteen years of age, and that all of the facts set forth in this affidavit, subject to the provisions and penalties of 18 U.S.C. 1001 pertaining to the filing of false, fictitious, or fraudulent statements with the United States, are true and correct according to the best of my knowledge, information and belief.

4. Owner's name and address (if not shown in Items 1-3 above). _____

5. That I am personally acquainted with the mining claim(s). The work and improvements were made by and at the expense of the owner(s) of said claim(s). Said contiguous group of claims, listed on this document, are situated in the

(optional) Mining District; Yavapai County, Arizona.

Line No.	AMC NUMBER	CLAIM/SITE NAME	COUNTY RECORDER DATA (If available)	TWP	RNG	SEC
1	355333	Arrastre # 1	Yavapai B-4825 P-124	0090N	0020E	016
2	355334	Arrastre # 2	Yavapai B-4825 P-124	0090N	0020E	016
3	355335	Arrastre # 3	Yavapai B-4825 P-124	0090N 0090N	0020E 0020E	009 016
4						
5						
6						

BLM
Date
Stamp

RECEIVED
BLM AZ STATE OFFICE
FILED WITH BLM BUREAU
ACCEPTED - ARIZONA

Form: MCF100
Revised Jan. 2008
Page 1 of 1

PHOENIX, ARIZONA
SEP - 2 P 3: 15

RECEIVED
BLM AZ STATE OFFICE

ENTERED
SEP 09 2014
BY: RAM

BLM
Date
Stamp

RECEIVED
BLM AZ STATE OFFICE
FILED WITH BLM BUT NOT
ACCEPTED THIS DATE
SEP 2 2014
PHOENIX, ARIZONA

7					
8					
9					
10					

6. That between the dates starting at 12 o'clock noon on September 1, 20 13 and ending at 12 o'clock noon on September 1, 20 14 at least \$ 100.00 dollars worth of work and improvements were done and performed upon said claim(s) or upon one or more of a contiguous group of claims for the benefit of all, wholly or partly outside of a contiguous group of claims for the benefit of all, not including the location work.

7. That the following persons were employed to perform the work and improvements described herein: Frank Churchill

8. That the work and improvements performed were: working claims - panning, paid assessment sampling, searching for minerals, fix road, cleanup.

9. Dated: 8/1/14 Signature: Linda R. Fabrello

SUBSCRIBED AND SWORN TO before me, a Notary Public, this 1st day of August 20 14

By: Linda R. Fabrello
Notary Public Tamara J. Groshong
My Commission Expires 3.21.17



Bureau of Land Management
Arizona State Office
www.az.blm.gov

No. of Claims: _____ x \$10 = _____
Check No.: _____ Init. _____
Receipt No.: _____
For BLM Use Only

RECEIVED
BLM AZ STATE OFFICE
2014 SEP - 2 P
PHOENIX, ARIZONA
Form: MCF 108
Revised Jan. 2006
Page 2 of 2

This form is available from the Arizona Department of Mines & Mineral Resources and may be reproduced.

NO. OF CLAIMS 3
AMOUNT \$30.00
RECEIPT NO. 3121903
INIT. AS
** BLM-ASO **

UNITED STATES
DEPARTMENT OF THE INTERIOR
BUREAU OF LAND MANAGEMENT
 ONE N CENTRAL AVE, PHOENIX, AZ 85004-2203
 Phone: (602)417-9200

NOTICE OF RETURN OF REMITTANCE

DATE : 08/11/2014
No : 46828

LINDA R FABRELLO

Check Number	Amount	Reference No
9995	30.00	

Your Remittance(s) listed above is/are returned because of the following reason:


OTHER

Remarks: ACCORDING TO THE DEPT OF TREASURY THE BLM DOES NOT ACCEPT CHECKS THAT ARE NOT PREPRINTED WITH YOUR PERSONAL INFORMATION. PLEASE RESUBMIT WITH A MONEY ORDER. YOUR WAIVER HAS BEEN ACCEPTED. ANY QUESTIONS PLEASE CALL 602.417.9562

RECEIVED
 BLM AZ STATE OFFICE
 2014 SEP - 2 P 3:15
 PHOENIX, ARIZONA

Linda R Fabrello
P.O. Box 1590
Wrangell, Ak 99929

CERTIFIED MAIL™



U.S. POSTAGE
PAID
WRANGELL, AK
99929
AUG 26, 14
AMOUNT

\$6.49

00050381-03

RECEIVED
BLM AZ STATE OFFICE 7013 1090 0001 7088 7473

1000

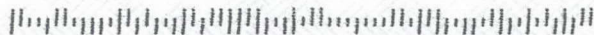
85004

2014 SEP -2 P 3: 15

PHOENIX, ARIZONA

BLM
AZ State Office
One North Central Ave Suite 800
Phoenix, AZ 85004-4427

85004\$4427



United States Department of the Interior
Bureau of Land Management
 LANDS/RECREATION & PLANNING
 ONE N CENTRAL AVE
 PHOENIX, AZ 85004 -2203
 Phone: 602-417-9200



Receipt

No: 3121903

Transaction #: 3213767	
Date of Transaction: 09/03/2014	
CUSTOMER:	
	LINDA FABRELLO PO BOX 1590 WRANGELL, AK 99929-1590 US

LINE #	QTY	DESCRIPTION	REMARKS	UNIT PRICE	TOTAL
1	1.00	LOCATABLE MINERALS / MINING CLAIMS- NOT NEW-UNADJUD, ONE AUTH NO. ONLY / MINING CLAIM MONEY RECEIVED CASES: AMC355333/\$30.00	POL (3) 2014	- n/a -	30.00
TOTAL:					\$30.00

PAYMENT INFORMATION					
1	AMOUNT:	30.00	POSTMARKED:	08/26/2014	
	TYPE:	CHECK	RECEIVED:	09/02/2014	
	CHECK NO:	0174305119			
	NAME:	FABRELLO, LINDA R PO BOX 1590 WRANGELL AK 99929-1590 US			

REMARKS

This receipt was generated by the automated BLM Collections and Billing System and is a paper representation of a portion of the official electronic record contained therein.

UNITED STATES
DEPARTMENT OF THE INTERIOR
BUREAU OF LAND MANAGEMENT

MAINTENANCE FEE WAIVER CERTIFICATION

ADH

251

FORM APPROVED
OMB NO. 1004-0114
Expires: August 31, 2013

Amc 355333

SEE INSTRUCTIONS ON PAGE 2

1. This small miner waiver is filed for the assessment year beginning on September 1, 2013 and ending on September 1, 2014.
2. The undersigned and all related parties owned ten or fewer mining claims, mill, or tunnel sites located and maintained on Federal lands in the United States of America on September 1, 2013.
3. The undersigned have performed the assessment work required by law for each mining claim listed prior to filing this waiver and understand that by filing this form, an affidavit of assessment work must be recorded by the December 30th following the filing of this waiver.
4. The undersigned understand that if the assessment work obligation has not yet come due under 30 U.S.C. 28 (for those claims in their first assessment year only), a notice of intent to hold reciting this condition must be recorded by the December 30th following the filing of this waiver.
5. The undersigned understand that mill and tunnel sites may also be listed upon this waiver and be waived from payment of the maintenance fee, and that a notice of intent to hold for these sites is required to be recorded by the December 30th immediately following the filing of this waiver.
6. The undersigned understand and acknowledge that pursuant to 43 U.S.C. 1212 and 18 U.S.C. 1001, the filing or recording of a false, fictitious, or fraudulent document with the Bureau of Land Management may result in a fine of up to \$250,000, a prison term not to exceed five years, or both.
7. The mining claims, mill or tunnel sites for which this waiver from payment of the maintenance fees is requested are:

CLAIM OR SITE NAME	BLM RECORDATION SERIAL NUMBER
1. <u>355333 ARRASTRE #1</u>	<u>355333</u>
2. <u>355334 ARRASTRE #2</u>	<u>355334</u>
3. <u>355335 ARRASTRE #3</u>	<u>355335</u>
4.	
5.	
6.	
7.	
8.	
9.	
10.	

The owner(s) (claimants) of the above mining claims and sites are:

Linda R. Fabrello
(Owner's Name - Please Print)

Linda R. Fabrello
(Owner's Signature)

P.O. Box 1590
(Street or P.O. Box)

Wrangell AK 99929
(City) (State) (Zip Code)

Address Updated
ENTERED INTO COMPUTER
SEP 19 2013 PB

(Owner's Name - Please Print)

(Owner's Signature)

(Street or P.O. Box)

(City) (State) (Zip Code)

(Owner's Name - Please Print)

(Owner's Signature)

(Street or P.O. Box)

(City) (State) (Zip Code)

RECEIVED
BLM AZ STATE OFFICE
2013 AUG 12 PM 2:51
PHOENIX, ARIZONA

ENTERED INTO COMPUTER
SEP 19 2013 PB
SEP 24 2013
ENTERED
SEP 24 2013
BY: PB

When Recorded Return Document to:

Linda R Fabrello
P.O. Box 1590
Wrangell, AK 99929

Check here if this is a change of address.

ENTERED INTO COMPUTER

Telephone: 907-874-3101

SEP 19 2013 **PB**

E-mail address: mpgcaps4u@hotmail.com

AFFIDAVIT OF PERFORMANCE OF ANNUAL WORK

State of Alaska - 1st Judicial District

1. State of Arizona, County of _____ ss:

2. I (Name) Linda R. Fabrello

3. Reside at (Address) 711 Evergreen Ave

P.O. Box 1590

City Wrangell County 1st Judicial District ^{Alaska}

RECEIVED
BLM AZ STATE OFFICE
2013 Aug 12 04 2: 52
PHOENIX, ARIZONA

State AK Zip 99929 being duly sworn, depose and say that I am a citizen of the United States, more than eighteen years of age, and that all of the facts set forth in this affidavit, subject to the provisions and penalties of 18 U.S.C. 1001 pertaining to the filing of false, fictitious, or fraudulent statements with the United States, are true and correct according to the best of my knowledge, information and belief.

4. Owner's name and address (If not shown in Items 1-3 above). _____

5. That I am personally acquainted with the mining claim(s). The work and improvements were made by and at the expense of the owner(s) of said claim(s). Said contiguous group of claims, listed on this document, are situated in the

(optional) Mining District; Yavapai County, Arizona.

Line No.	AMC NUMBER	CLAIM/SITE NAME	COUNTY RECORDER DATA (If available)	TWP	RNG	SEC
1	355333	Arrastre #1	Yavapai B-4825 P-124	0090N	0020E	016
2	355334	Arrastre #2	Yavapai B-4825 P-124	0090N	0020E	016
3	355335	Arrastre #3	Yavapai B-4825 P-124	0090N	0020E	009
4						
5						
6						

Form: MCF108
Revised Jan. 2006
Page 1 of 2

ENTERED
SEP 03 2013
BY: AT

BLM
Date
Stamp

PHOENIX, ARIZONA
2013 AUG 12 PM 2:52

RECEIVED
BLM AZ STATE OFFICE

7					
8					
9					
10					

6. That between the dates starting at 12 o'clock noon on September 1, 20 12 and ending at 12 o'clock noon on September 1, 20 13 at least \$ 100.00 dollars worth of work and improvements were done and performed upon said claim(s) or upon one or more of a contiguous group of claims for the benefit of all, wholly or partly outside of a contiguous group of claims for the benefit of all, not including the location work.

7. That the following persons were employed to perform the work and improvements described herein: Frank Churchill

8. That the work and improvements performed were: panning, working claims, search for minerals, rd assessment sampling, checked corner markers, clean up trash left by others, fix road.

9. Dated: 8/6/13 Signature: Linda R Gabrello


SUBSCRIBED AND SWORN TO before me, a Notary Public, this 6th day of August 20 13

By: [Signature] LINDA R FABREILLO

Notary Public [Signature]

My Commission Expires 01/11/2016

Bureau of Land Management
Arizona State Office
www.az.blm.gov



No. of Claims: 3 x \$10 = \$30.00
 Check No.: 1008 Init. [Signature]
 Receipt No.: 2853710
 For BLM Use Only


Linda Abello
P.O. Box 1590
Wrangell, Ak 99929



7011 2970 0000 4997 0189



1000



85004

U.S. POSTAGE
PAID
WRANGELL, AK
99929
AUG 06, 13
AMOUNT

\$6.11

00050381-04


Bureau of Land Management
AZ State Office
One North Central Ave - Suite 800
Phoenix, AZ 85004-4427

PHOENIX ARIZONA

2013 AUG 12 PM 2:00

RECEIVED

0500484427



United States Department of the Interior
Bureau of Land Management
 LANDS/RECREATION & PLANNING
 ONE N CENTRAL AVE
 PHOENIX, AZ 85004 -2203
 Phone: 602-417-9200

Receipt

No: 2853710

Transaction #: 2939489		ENTERED INTO COMPUTER
Date of Transaction: 08/13/2013		
CUSTOMER:		
LINDA FABRELLO PO BOX 1590 WRANGELL, AK 99929-1590 US		

LINE #	QTY	DESCRIPTION	REMARKS	UNIT PRICE	TOTAL
1	1.00	LOCATABLE MINERALS / MINING CLAIMS-NOT NEW-UNADJUD, ONE AUTH NO. ONLY / MINING CLAIM MONEY RECEIVED CASES: AMC355333/\$30.00	MAINT FEE WAIVER (3) 2014 / POL (3) 2013	- n/a -	30.00
TOTAL:					\$30.00

PAYMENT INFORMATION					
1	AMOUNT:	30.00	POSTMARKED:	08/06/2013	
	TYPE:	CHECK	RECEIVED:	08/12/2013	
	CHECK NO:	1008			
	NAME:	FABRELLO, LINDA R 1128 S MAIN DR APACHE JUNCTION AZ 85120 US			

REMARKS	

This receipt was generated by the automated BLM Collections and Billing System and is a paper representation of a portion of the official electronic record contained therein.

Customer Name Update Screen

System ID: MC

Name: FABRELLO LINDA

Proprietor #: 2318722

Category: P - PRIVATE

Address: PO BOX 1590

City: WRANGELL

State: AK

Zip: 999291590

UNDELIVERABLE

Address Updated
ENTERED INTO COMPUTEh
SEP 19 2013 *PB*

Customer details successfully saved for Customer Id 2318722

List of Proprietors

FABRELLO LINDA[2318722], 1128 S MAIN DR, , APACHE JUNCTION, AZ, 851206909, P, MATCHED

↑ Previous Address

Select

Cancel

UNITED STATES
DEPARTMENT OF THE INTERIOR
BUREAU OF LAND MANAGEMENT

MAINTENANCE FEE WAIVER CERTIFICATION

Att

FORM APPROVED
OMB NO. 1004-0114
Expires: August 31, 2013

414

SEE INSTRUCTIONS ON PAGE 2

355333

1. This small miner waiver is filed for the assessment year beginning on September 1, 2012 and ending on September 1, 2013.
2. The undersigned and all related parties owned ten or fewer mining claims, mill, or tunnel sites located and maintained on Federal lands in the United States of America on September 1, 2012.
3. The undersigned have performed the assessment work required by law for each mining claim listed prior to filing this waiver and understand that by filing this form, an affidavit of assessment work must be recorded by the December 30th following the filing of this waiver.
4. The undersigned understand that if the assessment work obligation has not yet come due under 30 U.S.C. 28 (for those claims in their first assessment year only), a notice of intent to hold reciting this condition must be recorded by the December 30th following the filing of this waiver.
5. The undersigned understand that mill and tunnel sites may also be listed upon this waiver and be waived from payment of the maintenance fee, and that a notice of intent to hold for these sites is required to be recorded by the December 30th immediately following the filing of this waiver.
6. The undersigned understand and acknowledge that pursuant to 43 U.S.C. 1212 and 18 U.S.C. 1001, the filing or recording of a false, fictitious, or fraudulent document with the Bureau of Land Management may result in a fine of up to \$250,000, a prison term not to exceed five years, or both.
7. The mining claims, mill or tunnel sites for which this waiver from payment of the maintenance fees is requested are:

CLAIM OR SITE NAME	BLM RECORDATION SERIAL NUMBER
1. <u>ARRASTRE #1</u>	<input checked="" type="checkbox"/> <u>AMC 355333</u>
2. <u>ARRASTRE #2</u>	<u>AMC 355334</u>
3. <u>ARRASTRE #3</u>	<u>AMC 355335</u>
4.	
5.	
6.	
7.	
8.	
9.	
10.	

The owner(s) (claimants) of the above mining claims and sites are:

Linda R. Fabrello

(Owner's Name - Please Print)

Linda R. Fabrello

(Owner's Signature)

1128 S. main Dr.

(Street or P.O. Box)

Apache Junction AZ 85120

(City)

(State)

(Zip Code)

(Owner's Name - Please Print)

(Owner's Signature)

(Street or P.O. Box)

(City)

(State)

(Zip Code)

(Owner's Name - Please Print)

(Owner's Signature)

(Street or P.O. Box)

(City)

(State)

(Zip Code)

(Continued on page 2)

RECEIVED
BLM AZ STATE OFFICE
2012 AUG 22 P 3:33
PHOENIX ARIZONA

ENTERED IN COMPUTER

RE 9.14.12

M2
R2

When Recorded Return Document to:

LINDA R. FABRELLO
1128 S MAIN DR
Apache Junction, AZ 85120

Check here is this is a change of address.

Telephone: 480-691-6813

E-mail address: mytugboat@peoplepc.com

AFFIDAVIT OF PERFORMANCE OF ANNUAL WORK

1. State of Arizona, County of PINAL SS:

2. I (Name) LINDA R. FABRELLO

3. Reside at (Address) 1128 S. main Dr

City Apache Junction County ~~Pinal~~ PINAL

State AZ Zip 85120 being duly sworn, depose and say that I am a citizen of the United States, more than eighteen years of age, and that all of the facts set forth in this affidavit, subject to the provisions and penalties of 18 U.S.C. 1001 pertaining to the filing of false, fictitious, or fraudulent statements with the United States, are true and correct according to the best of my knowledge, information and belief.

4. Owner's name and address (If not shown in Items 1-3 above).

5. That I am personally acquainted with the mining claim(s). The work and improvements were made by and at the expense of the owner(s) of said claim(s). Said contiguous group of claims, listed on this document, are situated in the

(optional) Mining District; Yavapai County, Arizona.

Line No.	AMC NUMBER	CLAIM/SITE NAME	COUNTY RECORDER DATA (If available)	TWP	RNG	SEC
1	355333	ARRASTRE #1	Yavapai B- 4825 P- 124	0090N	0020E	016
2	355334	ARRASTRE #2	Yavapai B- 4825 P- 124	0090N	0020E	016
3	355335	ARRASTRE #3	Yavapai B- 4825 P- 124	0090N	0020E	009
4						
5						
6						

RECEIVED
 BLM AZ STATE OFFICE
 PHOENIX, ARIZONA
 2012 AUG 22 P 3 3

RECEIVED
 BLM AZ STATE OFFICE
 PHOENIX, ARIZONA
 2012 AUG 22 P 3:33
 BLM
 Date
 Stamp

7					
8					
9					
10					

6. That between the dates starting at 12 o'clock noon on September 1, 20 11 and ending at 12 o'clock noon on September 1, 20 12 at least \$ 100.00 dollars worth of work and improvements were done and performed upon said claim(s) or upon one or more of a contiguous group of claims for the benefit of all, wholly or partly outside of a contiguous group of claims for the benefit of all, not including the location work.

7. That the following persons were employed to perform the work and improvements described herein: FRANK CHURCHILL

8. That the work and improvements performed were: Search for minerals, panning & working claims, assessment sampling, checked corner markers, fixed roads to claim & on claim gets washed out, clean up trash & debris left by other campers


9. Dated: 8/20/12 Signature: Linda Fabrello

SUBSCRIBED AND SWORN TO before me, a Notary Public, this 20th day of August 20 12

By: Linda Fabrello

Notary Public Natalie Pendley

My Commission Expires 11.9.15



Bureau of Land Management
 Arizona State Office
www.az.blm.gov

No. of Claims: 3 x \$10 = \$30.00
 Check No.: 9992 Init. AA
 Receipt No.: 2638109
 For BLM Use Only



Linda & Sailor Fabrello

1128 S Main Dr
Apache Junction, AZ 85120

CERTIFIED MAIL™



7012 1010 0000 6101 2132



1000

85004

U.S. POSTAGE
PAID
APACHE JUNCTION, AZ
85120
AUG 21, 12
AMOUNT

\$5.75
00022588-07

**RETURN RECEIPT
REQUESTED**

*Bureau of Land Management
Arizona State office
One North Central Avenue
Phoenix, AZ 85004-4427*

RECEIVED
BIM AZ STATE OFFICE
2012 AUG 22 10:33
PHOENIX, ARIZONA

Site 801

**RETURN RECEIPT
REQUESTED**

FIRST CLASS


85004-4427



Linda & Sailor Fabrello

1128 S Main Dr
Apache Junction, AZ 85120


CERTIFIED MAIL™



7012 1010 0000 6101 2132



1000



85004

U.S. POSTAGE
PAID
APACHE JUNCTION, AZ
85120
AUG 21, 2012
AMOUNT

\$5.75
00022588-07

RETURN RECEIPT
REQUESTED

Bureau of Land Management
Arizona State office
One North Central Avenue
Phoenix, AZ 85004-4427

PHOENIX, ARIZONA

2012 AUG 22 P 3:33

RECEIVED
BLM AZ STATE OFFICE

Site 800

RETURN RECEIPT
REQUESTED

FIRST CLASS

8500484427

United States Department of the Interior
Bureau of Land Management
 LANDS/RECREATION & PLANNING
 ONE N CENTRAL AVE
 PHOENIX, AZ 85004 -2203
 Phone: 602-417-9200

Receipt

No: 2638109

Transaction #: 2718724	
Date of Transaction: 08/23/2012	
CUSTOMER:	
LINDA FABRELLO 1128 S MAIN DR APACHE JUNCTION,AZ 85120-6909 US	

LINE #	QTY	DESCRIPTION	REMARKS	UNIT PRICE	TOTAL
1	1.00	LOCATABLE MINERALS / MINING CLAIMS- NOT NEW-UNADJUD,ONE AUTH NO. ONLY / MINING CLAIM MONEY RECEIVED CASES: AMC355333/\$30.00	MAINT FEE WAIVER (3) 2013 / POL (3) 2012	- n/a -	30.00
TOTAL:					\$30.00

PAYMENT INFORMATION			
1	AMOUNT:	30.00	POSTMARKED: N/A
	TYPE:	CHECK	RECEIVED: 08/22/2012
	CHECK NO:	9992	
	NAME:	FABRELLO, LINDA 1128 S MAIN DR APACHE JUNCTION AZ 85120-6909 US	

REMARKS

This receipt was generated by the automated BLM Collections and Billing System and is a paper representation of a portion of the official electronic record contained therein.

UNITED STATES
DEPARTMENT OF THE INTERIOR
BUREAU OF LAND MANAGEMENT

382

MAINTENANCE FEE WAIVER CERTIFICATION

BAD

FORM APPROVED
OMB NO. 1004-0114
Expires: August 31, 2013

SEE INSTRUCTIONS ON PAGE 2

AMC 355333

1. This small miner waiver is filed for the assessment year beginning on September 1, 2011 and ending on September 1, 2012.
2. The undersigned and all related parties owned ten or fewer mining claims, mill, or tunnel sites located and maintained on Federal lands in the United States of America on September 1, 2011.
3. The undersigned have performed the assessment work required by law for each mining claim listed prior to filing this waiver and understand that by filing this form, an affidavit of assessment work must be recorded by the December 30th following the filing of this waiver.
4. The undersigned understand that if the assessment work obligation has not yet come due under 30 U.S.C. 28 (for those claims in their first assessment year only), a notice of intent to hold reciting this condition must be recorded by the December 30th following the filing of this waiver.
5. The undersigned understand that mill and tunnel sites may also be listed upon this waiver and be waived from payment of the maintenance fee, and that a notice of intent to hold for these sites is required to be recorded by the December 30th immediately following the filing of this waiver.
6. The undersigned understand and acknowledge that pursuant to 43 U.S.C. 1212 and 18 U.S.C. 1001, the filing or recording of a false, fictitious, or fraudulent document with the Bureau of Land Management may result in a fine of up to \$250,000, a prison term not to exceed five years, or both.
7. The mining claims, mill or tunnel sites for which this waiver from payment of the maintenance fees is requested are:

CLAIM OR SITE NAME	BLM RECORDATION SERIAL NUMBER
1. <u>Arrastre #1</u>	<input checked="" type="checkbox"/> <u>AMC 355333</u>
2. <u>Arrastre #2</u>	" <u>355334</u>
3. <u>Arrastre #3</u>	" <u>355335</u>
4.	
5.	
6.	
7.	
8.	
9.	
10.	

The owner(s) (claimants) of the above mining claims and sites are:

Linda R. Fabrello ✓
(Owner's Name - Please Print)

1128 S. main DR.
(Street or P.O. Box)

Apache Junction AZ 85120
(City) (State) (Zip Code)

Linda R. Fabrello
(Owner's Signature)

RECEIVED
BLM AZ STATE OFFICE
2011 AUG 23 A 8:15
PHOENIX, ARIZONA

(Owner's Name - Please Print)

(Street or P.O. Box)

(City) (State) (Zip Code)

(Owner's Signature)

(Owner's Name - Please Print)

(Street or P.O. Box)

(City) (State) (Zip Code)

(Owner's Signature)

RS 8-29-11
ENTERED IN COMPUTER

NOTICE OF INTENTION TO HOLD MINING CLAIMS/SITES

When Recorded Return Document to:

Linda R Fabrello
1128 S. Main Dr.
Apache Junction, AZ 85120

RECEIVED
 BLM AZ STATE OFFICE
 2011 AUG 23 A 8:15
 PHOENIX, ARIZONA
 BLM
 Date
 Stamp

Check here if this is a change of address.
 Telephone: 480-671-6813

E-mail Address mytugboat@peoplepc.com

I (We) intend to hold the claims(s) and/or site(s) listed below for the calendar year 20___, and I (We) have filed or will file a Notice of Intent to Hold in the county where the claim (s) is located.

Reason for filing a Notice of Intent to Hold instead of an assessment work filing (check one):


- Maintenance fee was paid to maintain claim(s) during this assessment year.
- Mill or tunnel sites.
- Claim(s) was located during the current assessment year.
- BLM has deferred assessment work (attach copy of decision granting deferment, or pending petition for deferment including date petition was filed.)

✓ Switched from payment maintenance to maintenance fee waiver.

Line No.	AMC NUMBER	CLAIM/SITE NAME	COUNTY RECORDER DATA (If available)	TWP	RNG	SEC
1	355333	Arrastre #1	Yavapai B-4825 P-124	0090N	0020E	016
2	355334	Arrastre #2	Yavapai "	0090N	0020E	016
3	355335	Arrastre #3	Yavapai "	0090N 0090N	0020E 0020E	009 - 016
4						
5						
6						
7						
8						
9						
10						

RE 8-29-11
 ENTERED IN COMPUTER

NOTICE OF INTENTION TO HOLD MINING CLAIMS/SITES
page 2



1. State of ~~Arizona~~ ^{Alaska}, County of 1st Judicial District
2. I (Name) Linda Fabrello
3. Reside at (Address) 1128 S. main Dr.

City Apache Junction County Penal State AZ Zip 85120 being duly sworn, depose and say that I am a citizen of the United States, more than eighteen years of age, that all of the facts set forth in this notice, subject to the provisions and penalties of 18 U.S.C. 1001 pertaining to the filing of false, fictitious, or fraudulent statements with the United States, are true and correct according to the best of my knowledge, information and belief.

4. Owner's name and address (If not shown in Items 1-3 above). _____

5. Dated: 8/18/11 Signature: Linda B. Fabrello

Bureau of Land Management
Arizona State Office
www.az.blm.gov

No. of Claims:	<u>3</u>	x \$10 =	<u>30.00</u>
Check No:	<u>1113</u>	Init.	<u>ADF</u>
Receipt No.:	<u>2412453</u>		
For BLM Use Only			

All-purpose Acknowledgment


STATE OF Alaska, COUNTY OF 1st Judicial District

On August 18th, 2011 before me, the undersigned, a Notary Public
in and for said State, personally appeared
Linda Fabrello

personally known to me **-OR-** proved to me on the basis of satisfactory evidence/ to be the person(s)
whose name(s) is/are subscribed to the within instrument and acknowledged to me that he/she/they
executed the same in his/her/their authorized capacity(ies), and that by his/her/their signature(s) on the
instrument the person(s), or the entity upon behalf of which the person(s) acted, executed the instrument.

WITNESS my hand and official seal.

Signature Jessica Whitaker
Name (type or printed) Jessica Whitaker
My commission expires: 11/21/2012



RECEIVED
BLM AZ STATE OFFICE
2011 AUG 23 A 8:15
PHOENIX, ARIZONA

United States Department of the Interior
Bureau of Land Management
 LANDS/RECREATION & PLANNING
 ONE N CENTRAL AVE
 PHOENIX, AZ 85004 -2203
 Phone: 602-417-9200

Receipt

No: 2412453

Transaction #: 2487801	
Date of Transaction: 08/23/2011	
CUSTOMER:	
LINDA FABRELLO 1128 S MAIN DR APACHE JUNCTION, AZ 85120-6909 US	

LINE #	QTY	DESCRIPTION	REMARKS	UNIT PRICE	TOTAL
1	1.00	LOCATABLE MINERALS / MINING CLAIMS- NOT NEW-UNADJUD, ONE AUTH NO. ONLY / MINING CLAIM MONEY RECEIVED CASES: AMC355333/\$30.00	MAINT WAIVER (3) 2012 / POL (3) 2011	- n/a -	30.00
TOTAL:					\$30.00

PAYMENT INFORMATION					
1	AMOUNT:	30.00	POSTMARKED:	08/19/2011	
	TYPE:	CHECK	RECEIVED:	08/23/2011	
	CHECK NO:	1113			
	NAME:	FABRELLO, LINDA R PO BOX 1590 WRANGELL AK 99929 US			

REMARKS

This receipt was generated by the automated BLM Collections and Billing System and is a paper representation of a portion of the official electronic record contained therein.

AMC 355 333

MAINTENANCE FEE PAYMENT

Claimant Name: ALASCO TRADEWINDS CORP -
 Address: P.O. Box 1590 LINDA R. FABRELLLO
 City: WRANGELL State: AK Zip: 99929 ✓
 Telephone: 907-874-3000
 E-mail address: mytugboat@peoplepc.com
 Signature: Linda R. Fabrello

Check here if this is a change of address.

RECEIVED
 BLM AZ STATE OFFICE
 2010 AUG 17 A 10:26
 PHOENIX, ARIZONA
 BLM
 Date
 Stamp

LINE NO.	AMC NUMBER	CLAIM/SITE NAME	COUNTY RECORDER DATA (If available)	TWP	RNG	SEC
1	355333	ARRASTRE # 1	YAVAPAI B-4583 P-567	0090N	0020E	016
2	355334	ARRASTRE # 2	YAVAPAI "	0090N	0020E	016
3	355335	ARRASTRE # 3	YAVAPAI "	0090N 0090N	0020E 0030E	009 016
4						
5						
6						
7						
8						
9						
10						

ENTERED INTO COMPUTER
 AUG 25 2010

List additional claims on Form MCF114.

Bureau of Land Management
Arizona State Office
www.blm.gov/az/

No. of Claims. 3 x \$140 = 420.00
 Check No: 1089 Init. ADJ.
 Receipt No.: 2192722
For BLM Use Only

Form: MCF112
 Revised July 2009

United States Department of the Interior
Bureau of Land Management
 LANDS/RECREATION & PLANNING
 ONE N CENTRAL AVE
 PHOENIX, AZ 85004 -2203
 Phone:

Receipt

No: 2192722

Transaction #: 2262519		ENTERED INTO COMPUTER
Date of Transaction: 08/17/2010		
CUSTOMER:	ALASCO TRADEWINDS CORP PO BOX 1590 WRANGELL, AK 99929-1590 US	AUG 25 2010

LINE #	QTY	DESCRIPTION	REMARKS	UNIT PRICE	TOTAL
1	1.00	LOCATABLE MINERALS / MINING CLAIMS- NOT NEW-UNADJUD, ONE AUTH NO. ONLY / MINING CLAIM MONEY RECEIVED CASES: AMC355333/\$420.00	MAINT FEE PYMNT (3) 2011	- n/a -	420.00
TOTAL:					\$420.00

PAYMENT INFORMATION					
1	AMOUNT:	420.00	POSTMARKED:	N/A	
	TYPE:	CHECK	RECEIVED:	08/17/2010	
	CHECK NO:	1089			
	NAME:	ALASCO TRADEWINDS CORP PO BOX 1590 WRANGELL AK 99929-1590 US			

REMARKS

This receipt was generated by the automated BLM Collections and Billing System and is a paper representation of a portion of the official electronic record contained therein.

MAINTENANCE FEE PAYMENT

Claimant Name: ALASCO TRADEWINDS CORP -
 Address: P.O. Box 1590
 City: WRANGELL State: AK Zip: 99929
 Telephone: 907-874-3700
 E-mail address: mytugboat@peoplepc.com
 Signature: Linda R. Fabrizio

RECEIVED
 BLM AZ STATE OFFICE
 2009 JUL 30 A 8:15
 PHOENIX, ARIZONA
 BLM
 Date
 Stamp

Check here if this is a change of address.

LINE NO.	AMC NUMBER	CLAIM/SITE NAME	COUNTY RECORDER DATA (If available)	TWP	RNG	SEC
1	355333	ARRASTRE # 1	Yavapai B-4583 P-567	0090N	0020E	016
2	355334	ARRASTRE # 2	Yavapai "	0090N	0020E	016
3	355335	ARRASTRE # 3	Yavapai "	0090N 0090N	0020E 0020E	009 016
4						
5						
6						
7						
8						
9						
10						

List additional claims on Form MCF114.

Bureau of Land Management
 Arizona State Office

No. of Claims: 3 x \$125 = 450
 Check No: 1012 Init. SPH
 Receipt No.: 1968259
 For BLM Use Only

Form: MCF112
 Revised July 2005

This form is available from the Arizona Department of Mines and Mineral Resources and may be reproduced.

ENTERED INTO COMPUTER
 8/13/09 SPH

United States Department of the Interior
Bureau of Land Management
 BUSINESS & SUPPORT SVCS DIV
 ONE N CENTRAL AVE SUITE 800
 PHOENIX, AZ 85004 -4427
 Phone: (602) 417-9200

Receipt

No: 1968259

Transaction #: 2032099	
Date of Transaction: 07/31/2009	
CUSTOMER:	ALASCO TRADEWINDS CORP PO BOX 1590 WRANGELL,AK 99929-1590 US

LINE #	QTY	DESCRIPTION	REMARKS	UNIT PRICE	TOTAL
1	1.00	LOCATABLE MINERALS / MINING CLAIMS-NOT NEW-UNADJUD,ONE AUTH NO. ONLY / MINING CLAIM MONEY RECEIVED CASES: AMC355333/\$420.00	MAINT 2010	- n/a -	420.00
TOTAL:					\$420.00

PAYMENT INFORMATION					
1	AMOUNT:	420.00	POSTMARKED:	07/27/2009	
	TYPE:	CHECK	RECEIVED:	07/30/2009	
	CHECK NO:	1012			
	NAME:	ALASCO TRADEWINDS CORPORATION PO BOX 1590 WRANGELL AK 99929-1590 US			

REMARKS

This receipt was generated by the automated BLM Collections and Billing System and is a paper representation of a portion of the official electronic record contained therein.

ENTERED INTO COMPUTER

SEP 16 2008

Dgg

MAINTENANCE FEE PAYMENT

Claimant Name: ALASCO TRADEWINDS CORP
 Address: P.O. Box 1590
 City: WRANGELL State: AK Zip: 99929
 Telephone: 907-874-3700
 E-mail address: mytugboat@peoplepc.com
 Signature: Linda R. Subello

Check here if this is a change of address.

BLM
Date
Stamp

PHOENIX, ARIZONA

2008 AUG 27 A 7:20

RECEIVED
OFFICE

LINE NO.	AMC NUMBER	CLAIM/SITE NAME	COUNTY RECORDER DATA (If available)	TWP	RNG	SEC
L 1	355333	ARRASTRE # 1	Yavapai B-4583 P-567	0090N	0020E	016
2	355334	ARRASTRE # 2	Yavapai "	0090N	0020E	016
3	355335	ARRASTRE # 3	Yavapai "	0090N 0090N	0020E 0020E	009 016
4						
5						
6						
7						
8						
9						
10						

List additional claims on Form MCF114.

Bureau of Land Management
 Arizona State Office
www.az.blm.gov

No. of Claims: 3 x \$125 = 375.00
 Check No: 217 Init. SSB
 Receipt No.: 1774884
 For BLM Use Only

Form: MCF112
 Revised July 2005

United States Department of the Interior
Bureau of Land Management
 BUSINESS & SUPPORT SVCS DIV
 ONE N CENTRAL AVE SUITE 800
 PHOENIX, AZ 85004 -4427
 Phone: (602) 417-9200

Receipt

No: 1774884

Transaction #: 1832643	
Date of Transaction: 08/29/2008	
CUSTOMER:	ALASCO TRADEWINDS CORP PO BOX 1590 WRANGELL, AK 99929

LINE #	QTY	DESCRIPTION	REMARKS	UNIT PRICE	TOTAL
1	1.00	LOCATABLE MINERALS / MINING CLAIMS-NOT NEW-UNADJUD, ONE AUTH NO. ONLY / MINING CLAIM MONEY RECEIVED (455) CASES: AMC355333/\$375.00	MAINT 2009	- n/a -	375.00
TOTAL:					\$375.00

PAYMENT INFORMATION					
1	AMOUNT:	\$375.00	POSTMARKED:	8/25/08 0:00	
	TYPE:	CHECK	RECEIVED:	08/27/2008	
	CHECK NO:	217			
	NAME:	ALASCO TRADEWINDS CORP PO BOX 1590 WRANGELL AK 99929			

REMARKS

This receipt was generated by the automated BLM Collections and Billing System and is a paper representation of a portion of the official electronic record contained therein.

AMC 355333

MAINTENANCE FEE PAYMENT

Mining Claim Maintenance Fee Payment of \$^{125.00}100 per claim or site is due on or before September 1, 2007, in lieu of assessment work for the upcoming assessment year beginning September 1 of the year noted above.

BUREAU OF LAND MANAGEMENT
ARIZONA STATE OFFICE
222 NORTH CENTRAL AVENUE
PHOENIX, AZ 85004
602-417-9200
www.az.blm.gov

FOR BLM USE ONLY	
NO. OF CLAIMS: <u>3</u>	X \$100 = \$ <u>315.00</u>
RECEIPT NO.: <u>1501318</u>	CHECK NO.: <u>1188</u>
INIT: <u>SP</u>	

The claims are situated in Yavapai County, Arizona.

BLM SERIAL NUMBERS

NAMES OF CLAIMS OR SITES

AMC <u>355333</u> THRU AMC <u>355335</u>	NAME: <u>Arrestre 1,2,3</u>
COUNTY BOOK/DOCKET <u>4197</u>	PAGE OR FEE NO: <u>560</u>
AMC _____ THRU AMC _____	NAME: _____
COUNTY BOOK/DOCKET _____	PAGE OR FEE NO: _____

IF NOT CONSECUTIVE NUMBERS LIST SEPARATELY BELOW

BLM SERIAL NUMBERS	NAME OF CLAIMS/SITES	CO/BOOK DOCKET & PAGE OR FEE NUMBER
AMC _____	_____	_____
AMC _____	_____	_____
AMC _____	_____	_____
AMC _____	_____	_____

List additional claims on the reverse side of this form.

CLAIMANT'S NAME: David Ferguson
 ADDRESS: 8692 Kent Circle CITY: Hunt. Beh. STATE: CA ZIP: 92647
 PHONE: 714 847-6899

Check here if this is a change of address

RECEIVED
BLM AZ STATE OFFICE
2007 SEP -5 A 10:03
PHOENIX, ARIZONA

BLM DATE STAMP

Mrs. David Ferguson
8692 Kent Cir.
Huntingtn Bch, CA 92647



02 1P
0002670965 AUG 29 2007
MAILED FROM ZIP CODE 92707

\$ 000.41⁰

Bureau of Land Management
Business & Support Svcs Div
One N. Central Ave
Phoenix AZ 85004-2203

85004-4414



United States Department of the Interior
Bureau of Land Management
 BUSINESS & SUPPORT SVCS DIV
 ONE N CENTRAL AVE SUITE 800
 PHOENIX, AZ 85004 -4427
 Phone: (602) 417-9200

Receipt

No: 1561318

Transaction #: 1613038	
Date of Transaction: 09/05/2007	
CUSTOMER:	DAVID J FERGUSON 8692 KENT CIRCLE HUNTINGTON BEACH,CA 92647

LINE #	QTY	DESCRIPTION	REMARKS	UNIT PRICE	TOTAL
1	1.00	LOCATABLE MINERALS / MINING CLAIMS-NOT NEW-UNADJUD,ONE AUTH NO. ONLY / MINING CLAIM MONEY RECEIVED (455) CASES: AMC355333/\$375.00	MAINT 2008 (3)	- n/a -	375.00
TOTAL:					\$375.00

PAYMENT INFORMATION					
1	AMOUNT:	\$375.00	POSTMARKED:	8/29/07 0:00	
	TYPE:	CHECK	RECEIVED:	09/05/2007	
	CHECK NO:	1188			
	NAME:	FERGUSON, BETH 8692 KENT CIRCLE HUNTINGTON BEACH CA 92647			

REMARKS

This receipt was generated by the automated BLM Collections and Billing System and is a paper representation of a portion of the official electronic record contained therein.

AMC 355333

MAINTENANCE FEE PAYMENT

Mining Claim Maintenance Fee Payment of \$100 per claim or site is due on or before September 1, 2006, in lieu of assessment work for the upcoming assessment year beginning September 1 of the year noted above.

BUREAU OF LAND MANAGEMENT
ARIZONA STATE OFFICE
222 NORTH CENTRAL AVENUE
PHOENIX, AZ 85004
602-417-9200
www.az.blm.gov

FOR BLM USE ONLY	
NO. OF CLAIMS: _____	X \$100 = \$ _____
RECEIPT NO.: _____	CHECK NO.: _____
INIT: _____	

The claims are situated in Yavapai County, Arizona.

BLM SERIAL NUMBERS

NAMES OF CLAIMS OR SITES

AMC 355333 THRU AMC 355335 NAME: Arrestre 1, 2, 3
 COUNTY BOOK/DOCKET 4197 PAGE OR FEE NO: 560
 AMC _____ THRU AMC _____ NAME: _____
 COUNTY BOOK/DOCKET _____ PAGE OR FEE NO: _____

IF NOT CONSECUTIVE NUMBERS LIST SEPARATELY BELOW

BLM SERIAL NUMBERS	NAME OF CLAIMS/SITES	CO/BOOK DOCKET & PAGE OR FEE NUMBER
AMC _____	_____	_____
AMC _____	_____	_____
AMC _____	_____	_____
AMC _____	_____	_____

List additional claims on the reverse side of this form.

CLAIMANT'S NAME: David Ferguson
 ADDRESS: 8692 Kent Circle CITY: Huntington Beach STATE: CA ZIP: 92647
 PHONE: 714 847-6899

Check here if this is a change of address

ENTERED RECAPITULATOR

RE 9/18/06

RECEIVED B.L.M. AZ STATE OFFICE 2006 SEP - 1 A 11: 36 PHOENIX, ARIZONA BLM DATE STAMP

BLM SERIAL
NUMBERS

NAM CLAIMS/SITES

CO/BOOK DOCKET &
PAGE OR FEE NUMBER

AMC _____	_____	_____
AMC _____	_____	_____
AMC _____	_____	_____
AMC _____	_____	_____
AMC _____	_____	_____
AMC _____	_____	_____
AMC _____	_____	_____
AMC _____	_____	_____
AMC _____	_____	_____
AMC _____	_____	_____
AMC _____	_____	_____
AMC _____	_____	_____
AMC _____	_____	_____
AMC _____	_____	_____
AMC _____	_____	_____
AMC _____	_____	_____
AMC _____	_____	_____
AMC _____	_____	_____
AMC _____	_____	_____
AMC _____	_____	_____
AMC _____	_____	_____

43 CFR 3833.0-5(e) (August 30, 1994) requires that the names of all of the owners and their current addresses shall be identified on all instruments required to be recorded or filed by the regulation, 43 CFR Subpart 3833.

NAME: David Ferguson ADDRESS: 8692 Kent Circle
 CITY: Huntington Beach STATE: CA ZIP: 92647 IS THIS A NEW ADDRESS

NAME: _____ ADDRESS: _____
 CITY: _____ STATE: _____ ZIP: _____ IS THIS A NEW ADDRESS

NAME: _____ ADDRESS: _____
 CITY: _____ STATE: _____ ZIP: _____ IS THIS A NEW ADDRESS

NAME: _____ ADDRESS: _____
 CITY: _____ STATE: _____ ZIP: _____ IS THIS A NEW ADDRESS

Signature: David Ferguson
 To record with the County, one claimant or an agent must sign.

FOR BLM USE ONLY

DATE ENTERED INTO COMPUTER: _____
 INITIALS: _____ VERIFIED: _____

United States Department of the Interior
Bureau of Land Management
 BUSINESS & SUPPORT SVCS DIV
 ONE N CENTRAL AVE
 PHOENIX, AZ 85004 -2203
 Phone: (602) 417-9200

Receipt

No: 1353545

Transaction #: 1398919	
Date of Transaction: 09/07/2006	
CUSTOMER:	DAVID J FERGUSON 8692 KENT CIRCLE HUNTINGTON BEACH,CA 92647

LINE #	QTY	DESCRIPTION	REMARKS	UNIT PRICE	TOTAL
1	1.00	LOCATABLE MINERALS / MINING CLAIMS-NOT NEW-UNADJUD,ONE AUTH NO. ONLY / MINING CLAIM MONEY RECEIVED (455) CASES: AMC355333/\$375.00	MAINT 2007 (3)	- n/a -	375.00
TOTAL:					\$375.00

PAYMENT INFORMATION					
1	AMOUNT:	\$375.00	POSTMARKED:	08/31/2006	
	TYPE:	CHECK	RECEIVED:	09/01/2006	
	CHECK NO:	1024			
	NAME:	FERGUSON, DAVID 8692 KENT CIRCLE HUNTINGTON BEACH CA 92647			

REMARKS

This receipt was generated by the automated BLM Collections and Billing System and is a paper representation of a portion of the official electronic record contained therein.

AMC 355333

**United States Department of the Interior
Bureau of Land Management**

BUSINESS & SUPPORT SVCS DIV
222 N CENTRAL AVE
PHOENIX, AZ 85004 -2203
Phone: (602) 417-9200

Receipt	
No:	1115891

Transaction #: 1154688
Date of Transaction: 07/25/2005
CUSTOMER: DAVID J FERGUSON 8692 KENT CIRCLE HUNTINGTON BEACH,CA 92647

LINE #	QTY	DESCRIPTION	REMARKS	UNIT PRICE	TOTAL
1	1.00	LOCATABLE MINERALS / MINING CLAIMS-NOT NEW-UNADJUD,ONE AUTH NO. ONLY / MINING CLAIM MONEY RECEIVED (455) CASES: AMC355333/\$300.00	MAINT 2006 - 3	- n/a -	300.00
TOTAL:					\$300.00

PAYMENT INFORMATION				
1	AMOUNT:	\$300.00	POSTMARKED:	07/22/2005
	TYPE:	CHECK	RECEIVED:	07/25/2005
	CHECK NO:	10356		
	NAME:	FERGUSON, DAVID 8692 KENT CIRCLE HUNTINGTON BEACH CA 92647		

REMARKS

This receipt was generated by the automated BLM Collections and Billing System and is a paper representation of a portion of the official electronic record contained therein.

ENTERED INTO COMPUTER
8/2/05 AB

MAINTENANCE FEE PAYMENT

Mining Claim Maintenance Fee Payment of \$100 per claim or site is due on or before September 1, 2005, in lieu of assessment work for the upcoming assessment year beginning September 1 of the year noted above.

BUREAU OF LAND MANAGEMENT
ARIZONA STATE OFFICE
222 NORTH CENTRAL AVENUE
PHOENIX, AZ 85004
602-417-9200
www.az.blm.gov

FOR BLM USE ONLY	
NO. OF CLAIMS: <u>3</u>	X \$100 = \$ <u>300.</u>
RECEIPT NO.: _____	CHECK NO.: <u>10356</u>
INIT: <u>C</u>	

The claims are situated in Yavapai County, Arizona.

BLM SERIAL NUMBERS

NAMES OF CLAIMS OR SITES

AMC 355333 THRU AMC 355335

NAME: Arrestre 1, 2, 3

COUNTY BOOK/DOCKET 4197

PAGE OR FEE NO: 560

AMC _____ THRU AMC _____

NAME: _____

COUNTY BOOK/DOCKET _____

PAGE OR FEE NO: _____

IF NOT CONSECUTIVE NUMBERS LIST SEPARATELY BELOW

BLM SERIAL NUMBERS	NAME OF CLAIMS/SITES	CO/BOOK DOCKET & PAGE OR FEE NUMBER
AMC <u>355333</u>	<u>Arrestre #1</u>	<u>4197 p. 560</u>
AMC <u>355334</u>	<u>Arrestre #2</u>	<u>4197 p. 560</u>
AMC <u>355335</u>	<u>Arrestre #3</u>	<u>4197 p. 560</u>
AMC _____	_____	_____

List additional claims on the reverse side of this form.

CLAIMANT'S NAME: David Ferguson

ADDRESS: 8692 Kent Circle CITY: Huntington Beach STATE: CA ZIP: 92647

PHONE: 714/847-6899

Check here if this is a change of address

ARIZONA
STATE OFFICE
PHOENIX, ARIZONA

RECEIVED
BUREAU OF
LAND MANAGEMENT

2005 JUL 25 P 12:12

BLM DATE STAMP

BLM SERIAL
NUMBERS

NAME OF CLAIMS/SITES

CO/BOOK DOCKET &
PAGE OR FEE NUMBER

AMC		
AMC		
AMC		
AMC		
AMC		
AMC		
AMC		
AMC		
AMC		
AMC		
AMC		
AMC		
AMC		
AMC		
AMC		
AMC		
AMC		
AMC		
AMC		
AMC		
AMC		
AMC		
AMC		

43 CFR 3833.0-5(e) (August 30, 1994) requires that the names of all of the owners and their current addresses shall be identified on all instruments required to be recorded or filed by the regulation, 43 CFR Subpart 3833.

NAME: David Ferguson ADDRESS: 8692 Kent Circle
 CITY: Huntington Beach STATE: CA ZIP: 92647 IS THIS A NEW ADDRESS

NAME: _____ ADDRESS: _____
 CITY: _____ STATE: _____ ZIP: _____ IS THIS A NEW ADDRESS

NAME: _____ ADDRESS: _____
 CITY: _____ STATE: _____ ZIP: _____ IS THIS A NEW ADDRESS

NAME: _____ ADDRESS: _____
 CITY: _____ STATE: _____ ZIP: _____ IS THIS A NEW ADDRESS

Signature: _____
 To record with the County, one claimant or an agent must sign.

ARIZONA STATE OFFICE
 PHOENIX, ARIZONA
 2005 JUL 25 P 12:12
 RECEIVED
 BUREAU OF
 LAND MANAGEMENT

FOR BLM USE ONLY
DATE ENTERED INTO COMPUTER: _____
INITIALS: _____ VERIFIED: _____

**United States Department of the Interior
Bureau of Land Management**

BUSINESS & SUPPORT SVCS DIV
222 N CENTRAL AVE
PHOENIX, AZ 85004 -2203
Phone: (602) 417-9200

Receipt	
No:	1124532

Transaction #: 1163492
Date of Transaction: 08/09/2005

CUSTOMER:	DAVID J FERGUSON 8692 KENT CIRCLE HUNTINGTON BEACH,CA 92647
------------------	---

LINE #	QTY	DESCRIPTION	REMARKS	UNIT PRICE	TOTAL
1	1.00	LOCATABLE MINERALS / MINING CLAIMS-NOT NEW-UNADJUD,ONE AUTH NO. ONLY / MINING CLAIM MONEY RECEIVED (455) CASES: AMC355333/\$75.00	SUPPL PYMNT	- n/a -	75.00
TOTAL:					\$75.00

PAYMENT INFORMATION			
1	AMOUNT:	\$75.00	POSTMARKED: 08/05/2005
	TYPE:	CHECK	RECEIVED: 08/08/2005
	CHECK NO:	10364	
	NAME:	FERGUSON, DAVID 8692 KENT CIRCLE HUNTINGTON BEACH CA 92647	

REMARKS

This receipt was generated by the automated BLM Collections and Billing System and is a paper representation of a portion of the official electronic record contained therein.

ENTERED INTO COMPUTER
8/11/05 AB

August 5, 2005

Bureau of Land Management
222 N. Central Ave.
Phoenix AZ 85004-2203

RE: Maintenance Fee

Enclosed is an additional check for \$75.00 for the maintenance fee for the BLM claims/sites I own. The first check I sent was for \$300.00 and it should have been \$375.00.

A copy of the original receipt is attached.

Thank you,

David Ferguson

ARIZONA
STATE OFFICE
PHOENIX, ARIZONA

2005 AUG - 8 P 1:31

RECEIVED
BUREAU OF
LAND MANAGEMENT

**United States Department of the Interior
Bureau of Land Management**

BUSINESS & SUPPORT SVCS DIV
222 N CENTRAL AVE
PHOENIX, AZ 85004 -2203
Phone: (602) 417-9200

Receipt	
No:	1115891

Transaction #: 1154688
Date of Transaction: 07/25/2005

CUSTOMER:	DAVID J FERGUSON 8692 KENT CIRCLE HUNTINGTON BEACH, CA 92647
------------------	--

LINE #	QTY	DESCRIPTION	REMARKS	UNIT PRICE	TOTAL
1	1.00	LOCATABLE MINERALS / MINING CLAIMS-NOT NEW-UNADJUD, ONE AUTH NO. ONLY / MINING CLAIM MONEY RECEIVED (455) CASES: AMC355333/\$300.00	MAINT 2006 - 3	- n/a -	300.00
TOTAL:					\$300.00

PAYMENT INFORMATION					
1	AMOUNT:	\$300.00	POSTMARKED:	07/22/2005	
	TYPE:	CHECK	RECEIVED:	07/25/2005	
	CHECK NO:	10356			
	NAME:	FERGUSON, DAVID 8692 KENT CIRCLE HUNTINGTON BEACH CA 92647			

REMARKS

This receipt was generated by the automated BLM Collections and Billing System and is a paper representation of a portion of the official electronic record contained therein.

RECEIVED
 BUREAU OF
 LAND MANAGEMENT
 2005 AUG - 8 P 1: 32
 ARIZONA
 STATE OFFICE
 PHOENIX, ARIZONA

MAINTENANCE FEE PAYMENT

Mining Claim Maintenance Fee Payment of \$100 per claim or site is due on or before September 1, 2005, in lieu of assessment work for the upcoming assessment year beginning September 1 of the year noted above.

BUREAU OF LAND MANAGEMENT
 ARIZONA STATE OFFICE
 222 NORTH CENTRAL AVENUE
 PHOENIX, AZ 85004
 602-417-9200
 www.az.blm.gov

FOR BLM USE ONLY	
NO. OF CLAIMS: <u>3</u>	X \$100 = \$ <u>300</u>
RECEIPT NO.:	CHECK NO.: <u>10356</u>
INIT: <u>C</u>	

The claims are situated in Yavapai County, Arizona.

BLM SERIAL NUMBERS

NAMES OF CLAIMS OR SITES

AMC 355333 THRU AMC 355335
 COUNTY BOOK/DOCKET 4197
 AMC _____ THRU AMC _____
 COUNTY BOOK/DOCKET _____

NAME: Arrestre 1
 PAGE OR FEE NO: 560
 NAME: _____
 PAGE OR FEE NO: _____

RECEIVED
 BUREAU OF
 LAND MANAGEMENT
 2005 AUG - 8 P 1:32
 ARIZONA
 STATE OFFICE
 PHOENIX, ARIZONA

IF NOT CONSECUTIVE NUMBERS LIST SEPARATELY BELOW

BLM SERIAL NUMBERS	NAME OF CLAIMS/SITES	CO/BOOK DOCKET & PAGE OR FEE NUMBER
AMC <u>355333</u>	<u>Arrestre #1</u>	<u>4197 p.560</u>
AMC <u>355334</u>	<u>Arrestre #2</u>	<u>4197 p.560</u>
AMC <u>355335</u>	<u>Arrestre #3</u>	<u>4197 p.560</u>
AMC _____	_____	_____

List additional claims on the reverse side of this form.

CLAIMANT'S NAME: David Ferguson
 ADDRESS: 8692 Kent Circle CITY: Huntington Beach STATE: CA ZIP: 92647
 PHONE: 714/847-0899

Check here if this is a change of address

RECEIVED
 BUREAU OF
 LAND MANAGEMENT
 2005 JUL 25 P 12:12
 ARIZONA
 STATE OFFICE
 PHOENIX, ARIZONA
 BLM DATE STAMP

BLM SERIAL
NUMBERS

NUMBER OF CLAIMS/SITES

CO/BOOK DOCKET &
PAGE OR FEE NUMBER

AMC _____
AMC _____
AMC _____
AMC _____
AMC _____
AMC _____
AMC _____
AMC _____
AMC _____
AMC _____
AMC _____
AMC _____
AMC _____
AMC _____
AMC _____

RECEIVED
BUREAU OF
LAND MANAGEMENT
2005 AUG - 8 P 1:32
ARIZONA
STATE OFFICE
PHOENIX, ARIZONA

43 CFR 3833.0-5(e) (August 30, 1994) requires that the names of all of the owners and their current addresses shall be identified on all instruments required to be recorded or filed by the regulation, 43 CFR Subpart 3833.

NAME: David Ferguson ADDRESS: 8692 Kent Circle
CITY: Huntington Beach STATE: CA ZIP: 92647 IS THIS A NEW ADDRESS

NAME: _____ ADDRESS: _____
CITY: _____ STATE: _____ ZIP: _____ IS THIS A NEW ADDRESS

NAME: _____ ADDRESS: _____
CITY: _____ STATE: _____ ZIP: _____ IS THIS A NEW ADDRESS

NAME: _____ ADDRESS: _____
CITY: _____ STATE: _____ ZIP: _____ IS THIS A NEW ADDRESS

Signature: _____
To record with the County, one claimant or an agent must sign.

ARIZONA
STATE OFFICE
PHOENIX, ARIZONA

2005 JUL 25 P 12:12

RECEIVED
BUREAU OF
LAND MANAGEMENT

March 11, 2002

FOR BLM USE ONLY
DATE ENTERED INTO COMPUTER: _____
INITIALS: _____ VERIFIED: _____

AMC 355333

MAINTENANCE FEE PAYMENT

Mining Claim Maintenance Fee Payment of \$100 per claim or site is due on or before September 1, 2004, in lieu of assessment work for the upcoming assessment year beginning September 1 of the year noted above.

BUREAU OF LAND MANAGEMENT
ARIZONA STATE OFFICE
222 NORTH CENTRAL AVENUE
PHOENIX, AZ 85004
602-417-9200
www.az.blm.gov

FOR BLM USE ONLY	
NO. OF CLAIMS: <u>3</u>	X \$100 = \$ <u>300.00</u>
RECEIPT NO.: <u>940003</u>	CHECK NO.: <u>10191</u>
INIT: <u>SC</u>	

BLM SERIAL NUMBERS	NAME OF CLAIMS/SITES
AMC <u>355333</u>	<u>ARRASTRA #1</u>
AMC <u>355334</u>	<u>ARRASTRA #2</u>
AMC <u>355335</u>	<u>ARRASTRA #3</u>
AMC _____	_____
AMC _____	_____
AMC _____	_____
AMC _____	_____
AMC _____	_____
AMC _____	_____

List additional claims on the reverse side of this form.

CLAIMANT'S NAME: DAVID FERGUSON
ADDRESS: 8692 KENT CIRCLE
CITY: HUNTINGTON BEACH STATE: CA ZIP: 92647
PHONE: 714-847-6899

Check here if this is a change of address

RECEIVED BUREAU OF LAND MANAGEMENT 2004 AUG 26 A 9:24 ARIZONA STATE OFFICE PHOENIX, ARIZONA	BLM DATE STAMP
---	----------------

ENTERED IN COMPUTER
RE 9/21/2004

BLM SERIAL
NUMBERS

NAME OF CLAIMS/SITES

AMC 355333 ARRASTRE #1

AMC 355334 ARRASTRE #2

AMC 355335 ARRASTRE #3

AMC _____

AMC _____

AMC _____

AMC _____

43 CFR 3833.0-5(e) (August 30, 1994) requires that the names of all of the owners and their current addresses shall be identified on all instruments required to be recorded or filed by the regulation, 43 CFR Subpart 3833.

NAME: DAVID FERGUSON ADDRESS: 8692 KENT CIRCLE

CITY: HUNTINGTON BEACH STATE: CA ZIP: 92647 IS THIS A NEW ADDRESS NO

NAME: _____ ADDRESS: _____

CITY: _____ STATE: _____ ZIP: _____ IS THIS A NEW ADDRESS

NAME: _____ ADDRESS: _____

CITY: _____ STATE: _____ ZIP: _____ IS THIS A NEW ADDRESS

NAME: _____ ADDRESS: _____

CITY: _____ STATE: _____ ZIP: _____ IS THIS A NEW ADDRESS

Signature: *David Ferguson*

To record with the County, one claimant or an agent must sign.

FOR BLM USE ONLY

DATE ENTERED INTO COMPUTER: 9/21/04

INITIALS: RWE VERIFIED: _____

ARIZONA
STATE OFFICE
PHOENIX, ARIZONA

May 10, 2002

2004 AUG 26 A 10:24

RECEIVED
BUREAU OF
LAND MANAGEMENT

United States Department of the Interior
Bureau of Land Management
 BUSINESS & SUPPORT SVCS DIV
 222 N CENTRAL AVE
 PHOENIX, AZ 85004 -2203
 Phone: (602) 417-9200

Receipt

No: 940003

Transaction #: 974349

Date of Transaction: 08/27/2004

CUSTOMER: DAVID FERGUSON
 8692 KENT CIRCLE
 HUNTINGTON BEACH, CA 92647

LINE #	QTY	DESCRIPTION	REMARKS	UNIT PRICE	TOTAL
1	1.00	LOCATABLE MINERALS / MINING CLAIMS-NOT NEW-UNADJUD, ONE AUTH NO. ONLY / MINING CLAIM MONEY RECEIVED (455) CASES: AMC355333/\$300.00	MAINT 2005 (3)	- n/a -	300.00
TOTAL:					\$300.00

PAYMENT INFORMATION

1	AMOUNT: \$300.00	POSTMARKED: N/A
	TYPE: CHECK	RECEIVED: 08/26/2004
	CHECK NO: 10191	
	NAME: FERGUSON, BETH 8692 KENT CIRCLE HUNTINGTON BEACH CA 92647	

REMARKS

This receipt was generated by the automated BLM Collections and Billing System and is a paper representation of a portion of the official electronic record contained therein.

AMC 355333



United States Department of the Interior



BUREAU OF LAND MANAGEMENT
Arizona State Office
222 North Central Avenue
Phoenix, AZ 85004
www.az.blm.gov

In Reply Refer To:
3800 (AZ-933)
AMC355333

November 3, 2004

CERTIFIED MAIL - RETURN RECEIPT REQUESTED # 7003 0500 0001 5254 1711

DECISION

FERGUSON DAVID
8692 KENT CIR
HUNTINGTON, AZ 92647

?

:
:
:

AMC355333 - 355334

Additional Fees Required

Your maintenance fee payment for the 2005 assessment year, in the amount of \$100.00 per claim, has been received.

In accordance with 30 U.S.C. 28j(c)(3), 43 CFR 3834, the maintenance fees for mining claims have increased from \$100.00 per claim to \$125.00 per claim. Insufficient payment of the annual maintenance fee for the 2005 assessment year is a curable defect. Therefore you are required to submit a supplemental payment in the amount of \$25.00 per claim within 30 days of receipt of this Decision or your claim(s) will be declared forfeited.

Please include your Arizona Mining Claim (AMC) serial number(s) and claim name(s) when submitting the additional fees.

Huntington Beach, CA Sincerely,

Ivy J. Garcia
Group Administrator,
Lands/Minerals Adjudication and Withdrawals

ENTERED INTO COMPUTER
11/17/04 BS

RECEIVED
B.L.M. AZ STATE OFFICE
2004 NOV 12 P 2:06
PHOENIX, ARIZONA

United States Department of the Interior
Bureau of Land Management
 BUSINESS & SUPPORT SVCS DIV
 222 N CENTRAL AVE
 PHOENIX, AZ 85004 -2203
 Phone: (602) 417-9200

Receipt

No: 940003

Transaction #: 974349

Date of Transaction: 08/27/2004

CUSTOMER: DAVID FERGUSON
 8692 KENT CIRCLE
 HUNTINGTON BEACH, CA 92647

LINE #	QTY	DESCRIPTION	REMARKS	UNIT PRICE	TOTAL
1	1.00	LOCATABLE MINERALS / MINING CLAIMS-NOT NEW-UNADJUD, ONE AUTH NO. ONLY / MINING CLAIM MONEY RECEIVED (455) CASES: AMC355333/\$300.00	MAINT 2005 (3)	- n/a -	300.00
TOTAL:					\$300.00

PAYMENT INFORMATION

1	AMOUNT:	\$300.00	POSTMARKED:	N/A
	TYPE:	CHECK	RECEIVED:	08/26/2004
	CHECK NO:	10191		
	NAME:	FERGUSON, BETH 8692 KENT CIRCLE HUNTINGTON BEACH CA 92647		

REMARKS

This receipt was generated by the automated BLM Collections and Billing System and is a paper representation of a portion of the official electronic record contained therein.

RECEIVED
 B.L.M. AZ STATE OFFICE
 2004 NOV 12 P 2:06
 PHOENIX, ARIZONA

RECEIVED
BLM, AZ STATE OFFICE

2004 NOV 12 P 2:08

PHOENIX, ARIZONA

MAINTENANCE FEE PAYMENT

Mining Claim Maintenance Fee Payment of \$100 per claim or site is due on or before September 1, 2004, in lieu of assessment work for the upcoming assessment year beginning September 1 of the year noted above.

BUREAU OF LAND MANAGEMENT
ARIZONA STATE OFFICE
222 NORTH CENTRAL AVENUE
PHOENIX, AZ 85004
602-417-9200
www.az.blm.gov

FOR BLM USE ONLY	
NO. OF CLAIMS: <u>3</u>	X \$100 = \$ <u>300.00</u>
RECEIPT NO.: <u>940003</u>	CHECK NO.: <u>10191</u>
INIT: <u>SC</u>	

BLM SERIAL
NUMBERS

NAME OF CLAIMS/SITES

AMC <u>355333</u>	<u>ARRASTRA #1</u>
AMC <u>355334</u>	<u>ARRASTRA #2</u>
AMC <u>355335</u>	<u>ARRASTRA #3</u>
AMC _____	_____
AMC _____	_____
AMC _____	_____
AMC _____	_____
AMC _____	_____
AMC _____	_____

List additional claims on the reverse side of this form.

CLAIMANT'S NAME: DAVID FERGUSON
ADDRESS: 8692 KENT CIRCLE
CITY: HUNTINGTON BEACH STATE: CA ZIP: 92647
PHONE: 714-847-6899

Check here if this is a change of address

RECEIVED
BUREAU OF
LAND MANAGEMENT

2004 AUG 26 A 8:24

ARIZONA
STATE OFFICE
PHOENIX, ARIZONA

BLM STATE OFFICE

BLM SERIAL
NUMBERS

NAME OF CLAIMS/SITES

AMC 355333 ARRASTRE #1

AMC 355334 ARRASTRE #2

AMC 355335 ARRASTRE #3

AMC _____

AMC _____

AMC _____

AMC _____

PHOENIX, ARIZONA

2004 NOV 12 P 2: 06

RECEIVED
BLM. AZ STATE OFFICE

43 CFR 3833.0-5(e) (August 30, 1994) requires that the names of all of the owners and their current addresses shall be identified on all instruments required to be recorded or filed by the regulation, 43 CFR Subpart 3833.

NAME: DAVID FERGUSON ADDRESS: 8692 KENT CIRCLE

CITY: HUNTINGTON BEACH STATE: CA ZIP: 92647 IS THIS A NEW ADDRESS ••
NO

NAME: _____ ADDRESS: _____

CITY: _____ STATE: _____ ZIP: _____ IS THIS A NEW ADDRESS ••

NAME: _____ ADDRESS: _____

CITY: _____ STATE: _____ ZIP: _____ IS THIS A NEW ADDRESS ••

NAME: _____ ADDRESS: _____

CITY: _____ STATE: _____ ZIP: _____ IS THIS A NEW ADDRESS ••

Signature: *David Ferguson*

To record with the County, one claimant or an agent must sign.

FOR BLM USE ONLY

DATE ENTERED INTO COMPUTER: _____

INITIALS: _____ VERIFIED: _____

ARIZONA
STATE OFFICE
PHOENIX, ARIZONA

May 10, 2002

2004 AUG 26 A 10 24

RECEIVED
BUREAU OF
LAND MANAGEMENT

United States Department of the Interior
Bureau of Land Management
 BUSINESS & SUPPORT SVCS DIV
 222 N CENTRAL AVE
 PHOENIX, AZ 85004 -2203
 Phone: (602) 417-9200

Receipt	
No:	983524

Transaction #: 1018636
Date of Transaction: 11/12/2004
CUSTOMER: DAVID J FERGUSON 8692 KENT CIRCLE HUNTINGTON BEACH, CA 92647

LINE #	QTY	DESCRIPTION	REMARKS	UNIT PRICE	TOTAL
1	1.00	LOCATABLE MINERALS / MINING CLAIMS-NOT NEW-UNADJUD, ONE AUTH NO. ONLY / MINING CLAIM MONEY RECEIVED (455) CASES: AMC355333/\$75.00	SUPPL PYMT	- n/a -	75.00
TOTAL:					\$75.00

PAYMENT INFORMATION			
1	AMOUNT:	\$75.00	POSTMARKED: N/A
	TYPE:	CHECK	RECEIVED: 11/12/2004
	CHECK NO:	10242	
	NAME:	FERGUSON, DAVID J 8692 KENT CIRCLE HUNTINGTON BEACH CA 92647	

REMARKS

This receipt was generated by the automated BLM Collections and Billing System and is a paper representation of a portion of the official electronic record contained therein.

ENTERED INTO COMPUTER

11/17/04 PB

Customer Name Update Screen

*CORRECT ADDRESS UPDATED
11/18/04 PB
for AMC 355333*

System ID:MC

Name: FERGUSON DAVID

Lookup

Proprietor #: 2124762

Renumber To:

Category:

Address: 8692 KENT CIR

City: HUNTINGTON BEACH

State: CA

Zip: 92647

Save

View

Delete

Renumber

Customer details successfully saved for Customer Id 2124762

Customer Name Update Screen

*old Address
in LA 2000*

System ID:MC

Name: FERGUSON DAVID

Proprietor #: 2124762

Renumber To:

Category:

Address: 8692 KENT CIR

City: HUNTINGTON

State: AZ

Zip: 92647

MAINTENANCE FEE PAYMENT

AMC-355333

Mining Claim Maintenance Fee Payment of \$100 per claim or site is due on or before September 1, 2003, in lieu of assessment work for the upcoming assessment year beginning September 1 of the year noted above.

BUREAU OF LAND MANAGEMENT
ARIZONA STATE OFFICE
222 NORTH CENTRAL AVENUE
PHOENIX, AZ 85004
602-417-9200
www.az.blm.gov

FOR BLM USE ONLY	
NO. OF CLAIMS: <u>3</u>	X \$100 = \$ <u>300.00</u>
RECEIPT NO.: _____	CHECK NO.: <u>9988</u>
INIT: <u>MF</u>	

BLM SERIAL
NUMBERS

NAME OF CLAIMS/SITES

AMC <u>355333</u>	<u>ARRESTRE #1</u>
AMC <u>355334</u>	<u>ARRESTRE #2</u>
AMC <u>355335</u>	<u>ARRESTRE #3</u>
AMC _____	_____
AMC _____	_____
AMC _____	_____
AMC _____	_____
AMC _____	_____
AMC _____	_____

List additional claims on the reverse side of this form.

CLAIMANT'S NAME: DAVID FERGUSON
ADDRESS: 8692 KENT CIRCLE
CITY: HUNT BEACH STATE: CA ZIP: 92647
PHONE: 714-847-6899

Check here if this is a change of address

RECEIVED BUREAU OF LAND MANAGEMENT 2003 AUG 11 10:47 ARIZONA STATE OFFICE PHOENIX, ARIZONA BLM DATE STAMP

ENTERED IN COMPUTER
RE 8/21/03

✓
TES

BLM SERIAL
NUMBERS

NAME OF CLAIMS/SITES

AMC 355333 ARRASTRE #1

AMC 355334 ARRASTRE #2

AMC 355335 ARRASTRE #3

AMC _____

AMC _____

AMC _____

AMC _____

43 CFR 3833.0-5(e) (August 30, 1994) requires that the names of all of the owners and their current addresses shall be identified on all instruments required to be recorded or filed by the regulation, 43 CFR Subpart 3833.

NAME: DAVID FERGIJSON ADDRESS: 8692 KENT CIRCLE

CITY: HUNT BEACH STATE: CA ZIP: 92647 IS THIS A NEW ADDRESS ••

NAME: _____ ADDRESS: _____

CITY: _____ STATE: _____ ZIP: _____ IS THIS A NEW ADDRESS ••

NAME: _____ ADDRESS: _____

CITY: _____ STATE: _____ ZIP: _____ IS THIS A NEW ADDRESS ••

NAME: _____ ADDRESS: _____

CITY: _____ STATE: _____ ZIP: _____ IS THIS A NEW ADDRESS ••

Signature: *David Ferguson*

To record with the County, one claimant or an agent must sign.

FOR BLM USE ONLY

DATE ENTERED INTO COMPUTER: 8/21/03

INITIALS: RWE VERIFIED: _____

May 10, 2002

RECEIVED
BUREAU OF
LAND MANAGEMENT

2003 AUG 11 A 10:47

ARIZONA
STATE OFFICE
PHOENIX, ARIZONA

United States Department of the Interior
Bureau of Land Management
 BUSINESS & SUPPORT SVCS DIV
 222 N CENTRAL AVE
 PHOENIX, AZ 85004 -2203
 Phone: (602) 417-9200

Receipt	
No:	727749

Transaction #: 757100
Date of Transaction: 08/11/2003

CUSTOMER: DAVID J FERGUSON
 8692 KENT CIRCLE
 HUNTINGTON BEACH, CA 92647

LINE #	QTY	DESCRIPTION	REMARKS	UNIT PRICE	TOTAL
1	1.00	LOCATABLE MINERALS / MINING CLAIMS-NOT NEW-UNADJUD, ONE AUTH NO. ONLY / MINING CLAIM MONEY RECEIVED (455) CASES: AMC355333/\$300.00	MAIN 2004 (3)	- n/a -	300.00
TOTAL:					\$300.00

PAYMENT INFORMATION					
1	AMOUNT:	\$300.00	POSTMARKED:	08/07/2003	
	TYPE:	CHECK	RECEIVED:	08/11/2003	
	CHECK NO:	9988			
	NAME:	FERGUSON, DAVID 8692 KENT CIRCLE HUNTINGTON BEACH CA 92647			

REMARKS

This receipt was generated by the automated BLM Collections and Billing System and is a paper representation of a portion of the official electronic record contained therein.

Receipt No. 531396
 Trans No. 555687

LEAD FILE #'S _____
AMC 355333

MC Number	Code	Amount
<u>355333-355335</u>	<u>482</u>	<u>300.00</u>
TOTAL:	<u>482</u>	<u>\$300.00</u>

AMC Number	Code	Amount
TOTAL:		<u>5</u>

Date of Doc 7/31/02
 Date of Rec't 7/31/02
 Amount Rec'd 300.00
 Amount Earned 300.00

Date Entered: 8/23/02 TK
 Date Verified: 9/11/02 AB
 Sent to Accts: 9/11/02 AB
 Date Earned: _____

- 480 POL
- 481 NOI
- 482 MAINT
- 396 TRANS
- 635 AMEND

NOTES:

MAINTENANCE FEE PAYMENT

Mining Claim Maintenance Fee Payment of \$100 per claim or site is due on or before September 1, 2002, in lieu of assessment work for the upcoming assessment year beginning September 1 of the year noted above.

BUREAU OF LAND MANAGEMENT
 ARIZONA STATE OFFICE
 222 NORTH CENTRAL AVENUE
 PHOENIX, AZ 85004
 602-417-9200
 www.az.blm.gov

FOR BLM USE ONLY	
NO. OF CLAIMS: <u>3</u>	X \$100 = \$ <u>300</u>
RECEIPT NO.: <u>531396</u>	CHECK NO.: <u>9774</u>
INIT: <u>U</u>	

BLM SERIAL NUMBERS	NAME OF CLAIMS/SITES
AMC <u>355333</u>	<u>ARDASTRE #1</u>
AMC <u>355334</u>	<u>ARRESTRE #2</u>
AMC <u>355335</u>	<u>ARRESTRE #3</u>
AMC _____	_____
AMC _____	_____
AMC _____	_____
AMC _____	_____
AMC _____	_____
AMC _____	_____

List additional claims on the reverse side of this form.

CLAIMANT'S NAME: DAVID FERGUSON
 ADDRESS: 8692 KENT CIRCLE
 CITY: HUNT BEACH STATE: CA ZIP: 92647
 PHONE: 714-847-6899

Check here if this is a change of address

RECEIVED BUREAU OF LAND MANAGEMENT 2002 JUL 31 A 10:03 ARIZONA STATE OFFICE PHOENIX, ARIZONA	BLM DATE STAMP
--	----------------

8/23/02 JK
ENTERED INTO COMPUTER

BLM SERIAL
NUMBERS

NAME OF CLAIMS/SITES

AMC	<u>355333</u>	<u>ARRASTRE #1</u>
AMC	<u>355334</u>	<u>ARRASTRE #2</u>
AMC	<u>355335</u>	<u>ARRASTRE #3</u>
AMC	_____	_____
AMC	_____	_____
AMC	_____	_____
AMC	_____	_____

43 CFR 3833.0-5(e) (August 30, 1994) requires that the names of all of the owners and their current addresses shall be identified on all instruments required to be recorded or filed by the regulation, 43 CFR Subpart 3833.

NAME: DAVID FERGUSON ADDRESS: 8692 KENT CIRCLE
CITY: HUNT BEACH STATE: CA ZIP: 92647 IS THIS A NEW ADDRESS •• NO

NAME: _____ ADDRESS: _____
CITY: _____ STATE: _____ ZIP: _____ IS THIS A NEW ADDRESS ••

NAME: _____ ADDRESS: _____
CITY: _____ STATE: _____ ZIP: _____ IS THIS A NEW ADDRESS ••

NAME: _____ ADDRESS: _____
CITY: _____ STATE: _____ ZIP: _____ IS THIS A NEW ADDRESS ••

Signature: *David Ferguson*
To record with the County, one claimant or an agent must sign.

RECEIVED
BUREAU OF
LAND MANAGEMENT
May 10, 2002
2002 JUN 31 A 10:03
ARIZONA
STATE OFFICE
PHOENIX, ARIZONA

FOR BLM USE ONLY
DATE ENTERED INTO COMPUTER: 8/03/02
INITIALS: JK VERIFIED: _____

MAINTENANCE FEE PAYMENT

Mining Claim Maintenance Fee Payment of \$100 per claim or site is due on or before September 1, 2002, in lieu of assessment work for the upcoming assessment year beginning September 1 of the year noted above.

BUREAU OF LAND MANAGEMENT
ARIZONA STATE OFFICE
222 NORTH CENTRAL AVENUE
PHOENIX, AZ 85004
602-417-9200
www.az.blm.gov

FOR BLM USE ONLY	
NO. OF CLAIMS: _____	X \$100 = \$ _____
RECEIPT NO.: _____	CHECK NO.: _____
INIT: _____	

The claims are situated in YAVAPAI County, Arizona.

BLM SERIAL NUMBERS

NAMES OF CLAIMS OR SITES

AMC 355333 THRU AMC 355335 NAME: ARRESTRE #1 - #2 - #3
COUNTY BOOK/DOCKET 3818 PAGE OR FEE NO: 341, 342, 343
AMC _____ THRU AMC _____ NAME: _____
COUNTY BOOK/DOCKET _____ PAGE OR FEE NO: _____

IF NOT CONSECUTIVE NUMBERS LIST SEPARATELY BELOW

BLM SERIAL NUMBERS	NAME OF CLAIMS/SITES	CO/BOOK DOCKET & PAGE OR FEE NUMBER
AMC _____	_____	_____
AMC _____	_____	_____
AMC _____	_____	_____
AMC _____	_____	_____

List additional claims on the reverse side of this form.

CLAIMANT'S NAME: DAVID FERGUSON
ADDRESS: 8692 KENT CIRCLE CITY: HUNT BEND STATE: CA ZIP: 92647
PHONE: 714-847-6899 (work 714/556-6060)

Check here if this is a change of address

duplicate?

ARIZONA STATE OFFICE PHOENIX, ARIZONA	2002 JUL 31 A 10: 03	RECEIVED BUREAU OF LAND MANAGEMENT
BLM DATE STAMP		

BLM SERIAL NUMBERS	NAME OF CLAIMS/SITES	CO/BOOK DOCKET & PAGE OR FEE NUMBER
AMC _____	_____	_____
AMC _____	_____	_____
AMC _____	_____	_____
AMC _____	_____	_____
AMC _____	_____	_____
AMC _____	_____	_____
AMC _____	_____	_____
AMC _____	_____	_____
AMC _____	_____	_____
AMC _____	_____	_____
AMC _____	_____	_____
AMC _____	_____	_____
AMC _____	_____	_____
AMC _____	_____	_____
AMC _____	_____	_____
AMC _____	_____	_____

43 CFR 3833.0-5(e) (August 30, 1994) requires that the names of all of the owners and their current addresses shall be identified on all instruments required to be recorded or filed by the regulation, 43 CFR Subpart 3833.

NAME: _____ ADDRESS: _____

CITY: _____ STATE: _____ ZIP: _____ IS THIS A NEW ADDRESS

NAME: _____ ADDRESS: _____


CITY: _____ STATE: _____ ZIP: _____ IS THIS A NEW ADDRESS

NAME: _____ ADDRESS: _____

CITY: _____ STATE: _____ ZIP: _____ IS THIS A NEW ADDRESS

NAME: _____ ADDRESS: _____

CITY: _____ STATE: _____ ZIP: _____ IS THIS A NEW ADDRESS

Signature: 
 To record with the County, one claimant or an agent must sign.

FOR BLM USE ONLY

DATE ENTERED INTO COMPUTER: _____

INITIALS: _____ VERIFIED: _____

United States Department of the Interior
Bureau of Land Management
 BUSINESS & SUPPORT SVCS DIV
 222 N CENTRAL AVE
 PHOENIX, AZ 85004 -2203
 Phone: (602) 417-9200

Receipt	
No:	531396

Transaction #: 555687	
Date of Transaction: 07/31/2002	
CUSTOMER:	DAVID J FERGUSON 8692 KENT CIRCLE HUNTINGTON BEACH, CA 92647

LINE #	QTY	DESCRIPTION	REMARKS	UNIT PRICE	TOTAL
1	1.00	LOCATABLE MINERALS / MINING CLAIMS-NOT NEW-UNADJUD, ONE AUTH NO. ONLY / MINING CLAIM MONEY RECEIVED (455) CASES: AMC355333/\$300.00	MAINT 2003 (3)	- n/a -	300.00
TOTAL:					\$300.00

PAYMENT INFORMATION					
1	AMOUNT:	\$300.00	POSTMARKED:	07/29/2002	
	TYPE:	CHECK	RECEIVED:	07/31/2002	
	CHECK NO:	9774			
	NAME:	FERGUSON, BETH 8692 KENT CIRCLE HUNTINGTON BEACH CA 92647			

REMARKS

This receipt was generated by the automated BLM Collections and Billing System and is a paper representation of a portion of the official electronic record contained therein.

Receipt No. 300897

Trans No. 309023

LEAD FILE #'S 355333

355333

AMC Number	Code	Amount
<u>355333-355333</u>	<u>480</u>	<u>15.00</u>
TOTAL:	<u>480</u>	<u>\$ 15.00</u>

AMC Number	Code	Amount
TOTAL:		\$

Date of Doc 8/6/2001

Date of Rec't 8/6/2001

Amount Rec'd \$15.00

Amount Earned _____

Date Entered: 8/9/01 TK

Date Verified: 9-18-01 K.H.

Sent to Accts: 9-18-01 K.H.

Date Earned: _____

- 480 POL
- 481 NOI
- 482 MAINT
- 396 TRANS
- 635 AMEND

NOTES:

Return Document to:

For BLM Use Only

AZ-3850-1 (July 1992)

3 claims = \$15

Telephone # ()

AFFIDAVIT OF PERFORMANCE OF ANNUAL WORK.

Also fill in ITEMS 1 through 9 and the reverse side of this document.

NOTICE OF INTENTION TO HOLD

I intend to hold the claims(s)/site(s) listed on the reverse side of this document for the calendar year 2001-2002
Also fill in ITEMS 1 through 4 and ITEM 9.

NOTICES OF INTENTION TO HOLD ARE FOR MILLSITES AND TUNNEL SITES OR FOR MINING CLAIMS WHEN ASSESSMENT WORK HAS NOT BEEN DONE, REGARDLESS OF WHETHER THE ANNUAL ASSESSMENT HAS BEEN SUSPENDED, DEFERRED, OR NOT YET ACCRUED. THE FILING OF A NOTICE OF INTENTION TO HOLD SHALL NOT RELIEVE THE OWNER OF COMPLYING WITH FEDERAL AND STATE LAWS PERTAINING TO THE PERFORMANCE OF ANNUAL ASSESSMENT WORK. NOTICES OF INTENTION TO HOLD FOR MILL SITES OR TUNNEL SITES NEED NOT BE COUNTY RECORDED. FOR MINING CLAIMS THE FORM FILED WITH THE BLM MUST BE IDENTICAL TO THE ONE THAT WAS OR WILL BE FILED WITH THE COUNTY.

Evidence of Annual Assessment Work or a Notice of Intention to Hold must be filed each calendar year following the calendar year in which the claim/site was located.

ALL CLAIMS LISTED ON A SINGLE AFFIDAVIT MUST BE CONTIGUOUS.

1. State of Arizona, County of YAVAPAI ss:
 2. I, (Name) GAYLORD F. FINLEY
 3. Reside at (Address) 42032 MOSS SPRINGS RD
 City ANTHEM, County MARICOPA, State AZ, Zip 85086

being duly sworn, deposes and says that he/she is a citizen of the United States, more than eighteen years of age, that all of the facts set forth in this affidavit/notice, subject to the provisions and penalties of 18 USC 1001 pertaining to the filing of false, fictitious, or fraudulent statements with the United States, are true and correct according to the best of my knowledge, information and belief.

4. Owner's Name and Address (If not shown in items 1-3 above) CHECK HERE IF THIS IS A CHANGE OF ADDRESS

5. That I am personally acquainted with the mining claims(s). The work and improvements were made by and at the expense of the owner(s) of said claim(s). Said contiguous group of claims, listed on the reverse side of this document, are situated in the _____ Mining District, _____ County, Arizona.

6. That between the dates starting at 12 o'clock noon on September 1, 19____ And ending at 12 o'clock noon on September 1, 20 at least \$ _____ Dollars worth of work and improvements were done and performed upon said claim(s) or upon one or more of a contiguous group of claims for the benefit of all, or wholly or partly outside of a contiguous group of claims for the benefit of all, not including the location work.

7. That the following persons were employed to perform the work and improvements described herein: _____

8. That the work and improvements performed were: _____

9. Dated: 8/1/01 Signature: Gaylord F. Finley

SUBSCRIBED AND SWORN TO before me, a Notary Public, this _____ day of _____, 19____ by _____
Notary Public _____
MY COMMISSION EXPIRES _____

TK 8/19/01
ENTERED INTO COMPUTER

If the claims/sites have consecutive BLM#s and are in the same Township, Range and Section(s), they may be listed as follows:

SAMPLE 1 - 10 A MC 19640 - 49 DKT/Pg 1025/1-10 4N 20W 36
 RECORDING #9106173-82.

CLAIM/SITE NAME	SERIAL NUMBER	Dkt/Pg or Recording # Of ORIGINAL LOCATION NOTICE	TWN	RNG	SEC(S)
			SHP		
1. <u>ARRASTRE #1</u>	AMC 355333	BK3818 PG342 # 3333828	9N	2E	16
2. <u>ARRASTRE #2</u>	AMC 355334	BK3818 PG341 # 3333827	9N	2E	16
3. <u>ARRASTRE #3</u>	AMC 355335	BK3818 PG343 # 3333829	9N	2E	16
4.	AMC				
5.	AMC				
6.	AMC				
7.	AMC				
8.	AMC				
9.	AMC				
10.	AMC				
11.	AMC				
12.	AMC				
13.	AMC				
14.	AMC				
15.	AMC				
16.	AMC				
17.	AMC				
18.	AMC				
19.	AMC				
20.	AMC				
21.	AMC				
22.	AMC				
23.	AMC				
24.	AMC				
25.	AMC				
26.	AMC				
27.	AMC				
28.	AMC				
29.	AMC				
30.	AMC				

FILE WITH: BUREAU OF LAND MANAGEMENT, 222 NORTH CENTRAL AVENUE, PHOENIX, ARIZONA 85004-2203 and the respective county recorder, ON OR BEFORE DECEMBER 30th (NOT THE 31st). BLM requires a \$5.00 nonrefundable service charge for each mining claim, mill site or tunnel site.

This form is for the purpose of complying with the laws of the United States Department of the Interior, Bureau of Land Management and the State of Arizona pertaining to assessment work and/or notice of intention to hold. 30 USC 28, 43 CFR 3833.2, ARS 27-208. Subject to Paperwork Reduction Act and Privacy Act statements available at the BLM AZ State Office. This form is not copyrighted. It may be reproduced without restriction.

For BLM Use Only

RECEIVED
 BUREAU OF
 LAND MANAGEMENT

2001 AUG - 6 - 10:19

ARIZONA
 STATE OFFICE
 PHOENIX, ARIZONA

**United States Department of the Interior
Bureau of Land Management**
BUSINESS & SUPPORT SVCS DIV
222 N CENTRAL AVE
PHOENIX, AZ 85004 -2203
Phone: (602) 417-9200

Receipt	
No:	350897

Transaction #: 369023
Date of Transaction: 08/06/2001

CUSTOMER: GAYLORD F FINLEY
42032 MOSS SPRING RD
ANTHEM, AZ 85086

LINE #	QTY	COMMODITY / SUBJECT / ACTION / PRODUCT	REMARKS	UNIT PRICE	TOTAL
1	1.00	LOCATABLE MINERALS / MINING CLAIMS-NOT NEW-UNADJUD, ONE AUTH NO. ONLY / MINING CLAIM MONEY RECEIVED (455)	WAIVER & POL 2001 (3)	- n/a -	\$15.00
TOTAL:					\$15.00

PAYMENT INFORMATION			
1	AMOUNT:	\$15.00	POSTMARKED: 08/03/2001
	TYPE:	CHECK	RECEIVED: 08/06/2001
	CHECK NO:	4683	
	NAME:	FINLEY, GAYLORD F 42032 MOSS SPRING RD ANTHEM AZ 85086	

REMARKS

PHONE: 623-551-8400

CASE SERIAL NUMBER INFORMATION		
TRNS #	LINE #	CASES
369023	1	AMC355333/\$15.00

This receipt was generated by the automated BLM Collections and Billings System and is a paper representation of a portion of the official electronic record contained therein.

NOTICE!!

These documents have been scanned!

Do not place un-scanned documents beneath this notice!

Do not remove this notice from this file!

GPO Jacket No. 560-102
Print Order 61540
Rise Business Services, LLC
Job=AZ15 7/1/2019



Box Number= AZ15136



Claim Begin-End: AMC355333-AMC355335

5 Miscellaneous



AZ15136-7

AMC355012-AMC355391

**NO
DOCUMENTS
FOUND**

NO DOCUMENTS FOUND
NO DOCUMENTS FOUND

NOTICE!!

These documents have been scanned!

Do not place un-scanned documents beneath this notice!

Do not remove this notice from this file!

GPO Jacket No. 560-102
Print Order 61540
Rise Business Services, LLC
Job=AZ15 7/1/2019




Box Number= AZ15136



Claim Begin-End: AMC355333-AMC355335

6 Location Notices-Amendments and Supporting Documents



AZ15136-7

AMC355012-AMC355391

MINING CLAIM STATUS REPORT

Status Checked By:	KC
MTP Checked By:	KC
GEO Checked By:	KC
Preadjudication By:	
Final Adjudication By:	

LEAD SERIAL NO. AMC 355333 THROUGH AMC 355335

Handwritten: J/M
2/20/01

<u>3</u>	LODE	@ \$25 = \$	_____	Location Fee
_____	PLACER	@ \$10 = \$	_____	Service Fee--curable defect
_____	MILL SITE	@ \$100 = \$	_____	Claim Maintenance Fee
_____	TUNNEL SITE	\$	<u>405.</u>	TOTAL FEES
_____	ASSOCIATION	\$	<u>.78</u>	Copy Fees
_____	PLACER	\$	_____	Overage <input type="checkbox"/> Shortage <input type="checkbox"/>
		\$	<u>405.78</u>	TOTAL RECEIVED

OVER-THE-COUNTER: MAIL: Timely Filed: YES NO

LEGAL DESCRIPTION:

T <u>9N</u>	R <u>2E</u>	S <u>16</u>	T _____	R _____	S _____
T _____	R _____	S _____	T _____	R _____	S _____
T _____	R _____	S _____	T _____	R _____	S _____
T _____	R _____	S _____	T _____	R _____	S _____

GENERAL JURISDICTION: BLM or NATIONAL FOREST _____
Name

SPLIT ESTATE LAND: SX PX SRHE OTHER _____
Specify

WILDERNESS AREA (WA): _____
Specify

CLAIMS SUBJECT TO PL 359: YES NO

PROPER NOTICE FILED IF LOCATING ON SRHE: YES NO

COMMENTS: dimensions are that of a lode
relocation of AMC 355279 - 355281

STATUS: PARTIALLY VOID VOID

PRIVATE MINERALS WITHDRAWN OTHER

COMMENTS: open for Entry 3-19-01- AT 9:00Am

County Recordation Information:

NOTICE OF MINING CLAIM LOCATION

1. TYPE OF NOTICE: Location Amendment Relocation

2. TYPE OF CLAIM OR SITE: Placer Lode Millsite Tunnelsite

3. The name, address and telephone number of the name(s) to be considered owner(s) is: PLEASE PRINT (show additional owners on attached sheet)

Name: GAYLORD FINLEY
Address: 42032 MOSS SPRINGS RD.
City/State/Zip Code: ANTHEM, ARIZONA 85086
Telephone Number (include area code): 623-551-8400

RECEIVED
STATE OFFICE
2001 MAR 19 A 9:01
PHOENIX, ARIZONA

4. The name of the claim: ARRASTRE #1

5. The date of location is: 3-19-01

6. The claim is 1500 feet long and 600 feet wide. The distance from the location monument to each end of the claim is 1500 feet in a NE direction and _____ feet in a _____ direction.

7. The W corner of the claim is 1960 FEET EAST 1760 SOUTH from a survey monument or permanent natural object described as NW CORNER OF SECTION 16 - T9N R2E

8. The general course of the claim is from the SW to the NE

9. The location of the claim is in Section(s) 16, Quarter Section(s) NE, Township(s) T9N, Range(s) R2E, Gila and Salt River Meridian, YAVAPAI County, State of Arizona.

10. Is the claim filed under Public Law 3597 yes no

11. Monument types are ROCK - PVC PIPE - CAPPED

AMC 355333

Date 3-19-01

Signature Gaylord J. Finley

Locator
 Agent Only

MAP OF MINING CLAIM LOCATION

- The name of the claim is ARRASTRE #1
- The W corner of the claim is 2634 feet in a SE direction to a survey monument or permanent object as described as NW CORNER OF SECTION 16 T9N R2E
- The type of location monument is ROCK-PVC PIPE-CAPPED
- The bearing and distance between the corners of the claim are beginning at the W corner of the claim, 1500 feet in a 41° TRUE direction to the N corner, then 600 feet in a 140° TRUE direction to the E corner, then 1500 feet in a 221° TRUE direction to the S corner, then 600 feet in a 320° TRUE direction to the point of beginning.
- Please indicate the distance and bearings between claim corners and a recognized survey monument or landmark. Indicate the distance from the location monument to each end of the claim.

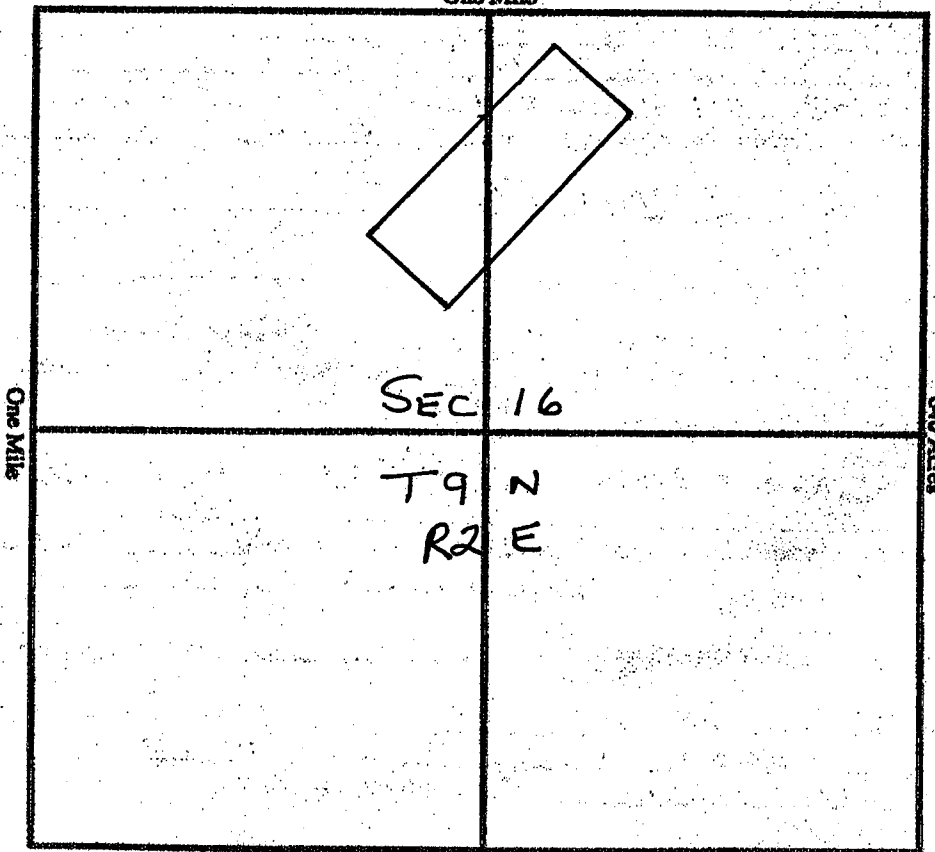
MAP

One Inch = One Thousand Feet

North Arrow



One Mile



Section 16, Quarter Section NE, NW, Range R2E
 Township T9N, G&SR Meridian, YAVAPAI County, Arizona.

Date 3-19-01

Signature

Gaylord J. Finley

County Recordation Information:

NOTICE OF MINING CLAIM LOCATION

- 1. TYPE OF NOTICE: Location Amendment Relocation
- 2. TYPE OF CLAIM OR SITE: Placer Lode Millsite Tunnelsite

3. The name, address and telephone number of the name(s) to be considered owner(s) is PLEASE PRINT (show additional owners on attached sheet)

Name: GAYLORD F. FINLEY
 Address: 42032 MOSS SPRINGS RD.
 City/State/Zip Code: ANTHEM, ARIZONA
 Telephone Number (include area code): 623-551-8400

RECEIVED
 CLAIM AGENT'S OFFICE
 2001 MAR 19 A 9:01
 PHOENIX, ARIZONA

4. The name of the claim: ARRASTRE #2

5. The date of location is: 3-19-01

6. The claim is 1500 feet long and 600 feet wide. The distance from the location monument to each end of the claim is 1500 feet in a ENE direction and 600 feet in a SES direction.

7. The W corner of the claim is 2940 FEET EAST AND 620 FEET SOUTH from a survey monument or permanent natural object described as NW CORNER OF SECTION 16 - T9N - R2E MERIDIAN 112° 10' 34" 07.

8. The general course of the claim is from the WSW to the ENE.

9. The location of the claim is in Section(s) 16, Quarter Section(s) NE, Township(s) T9N, Range(s) R2E, Gila and Salt River Meridian, YAVAPAI County, State of Arizona.

10. Is the claim filed under Public Law 359? yes no

11. Monument types are ROCK - PVC PIPE - CAPPED

Date 3-19-01

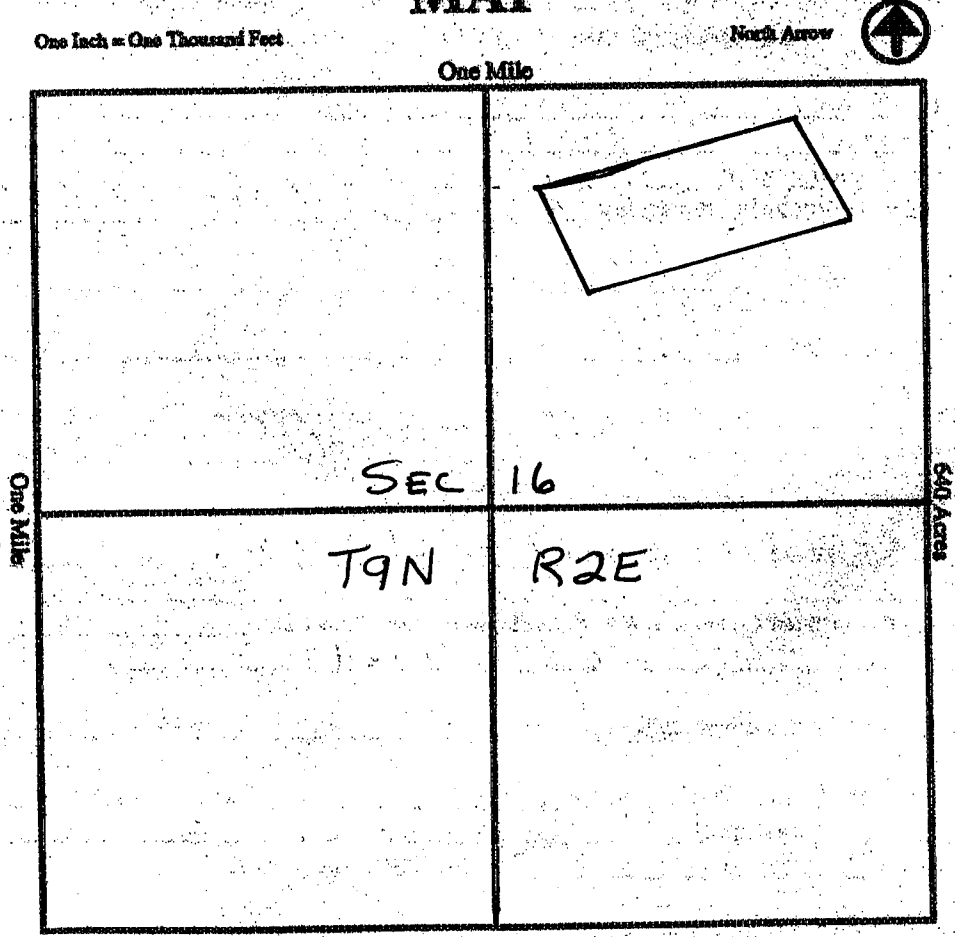
Signature Gaylord F. Finley Locator Agent Only

ANG 355334

MAP OF MINING CLAIM LOCATION

1. The name of the claim is ARRASTRE # 2
2. The W corner of the claim is 3004 feet in a WESTERLY direction to a survey monument or permanent object as described as NW CORNER OF SECTION 16 T9N - R2E
3. The type of location monument is ROCK - PVC PIPE - CAPPED
4. The bearing and distance between the corners of the claim are beginning at the W corner of the claim, 1500 feet in a 73° TRUE direction to the N corner, then 600 feet in a 140° direction to the E corner, then 1500 feet in a 253° TRUE direction to the S corner, then 600 feet in a 320° TRUE direction to the point of beginning.
5. Please indicate the distance and bearings between claim corners and a recognized survey monument or landmark. Indicate the distance from the location monument to each end of the claim.

MAP



Section 16 Quarter Section NE Range 2E
 Township 9N G&SR Meridian, YAVAPAI County, Arizona.

Date 3-19-01 Signature Gaylord J. Fenley

County Recordation Information:

NOTICE OF MINING CLAIM LOCATION

1. TYPE OF NOTICE: Location Amendment Relocation

2. TYPE OF CLAIM OR SITE: Placer Lode Millsite Tunnelsite

3. The name, address and telephone number of the name(s) to be considered owner(s) is: PLEASE PRINT (show additional owners on attached sheet)

RECEIVED
FILED AT STATE OFFICE
2001 MAR 19 A 9:04
PHOENIX, ARIZONA

Name: GAYLORD F. FINLEY
Address: 42032 MOSS SPRING SRD.
City/State/Zip Code: ANTHEM, ARIZONA 85086
Telephone Number (include area code): 623-551-8400

4. The name of the claim: ARRASTRE #3

5. The date of location is: 3-19-01

6. The claim is 1500 feet long and 600 feet wide. The distance from the location monument to each end of the claim is 1500 feet in a NE direction and 600 feet in a SW direction.

7. The W corner of the claim is 4340 FEET EAST AND 180 FEET SOUTH from a survey monument or permanent natural object described as NW CORNER OF SECTION 16 - T9N - R2E

8. The general course of the claim is from the SW to the NE

9. The location of the claim is in Section(s) 9-16, Quarter Section(s) NE, SE, Township(s) T9N, Range(s) R2E, Gila and Salt River Meridian, YAVAPAI County, State of Arizona.

10. Is the claim filed under Public Law 359? yes no

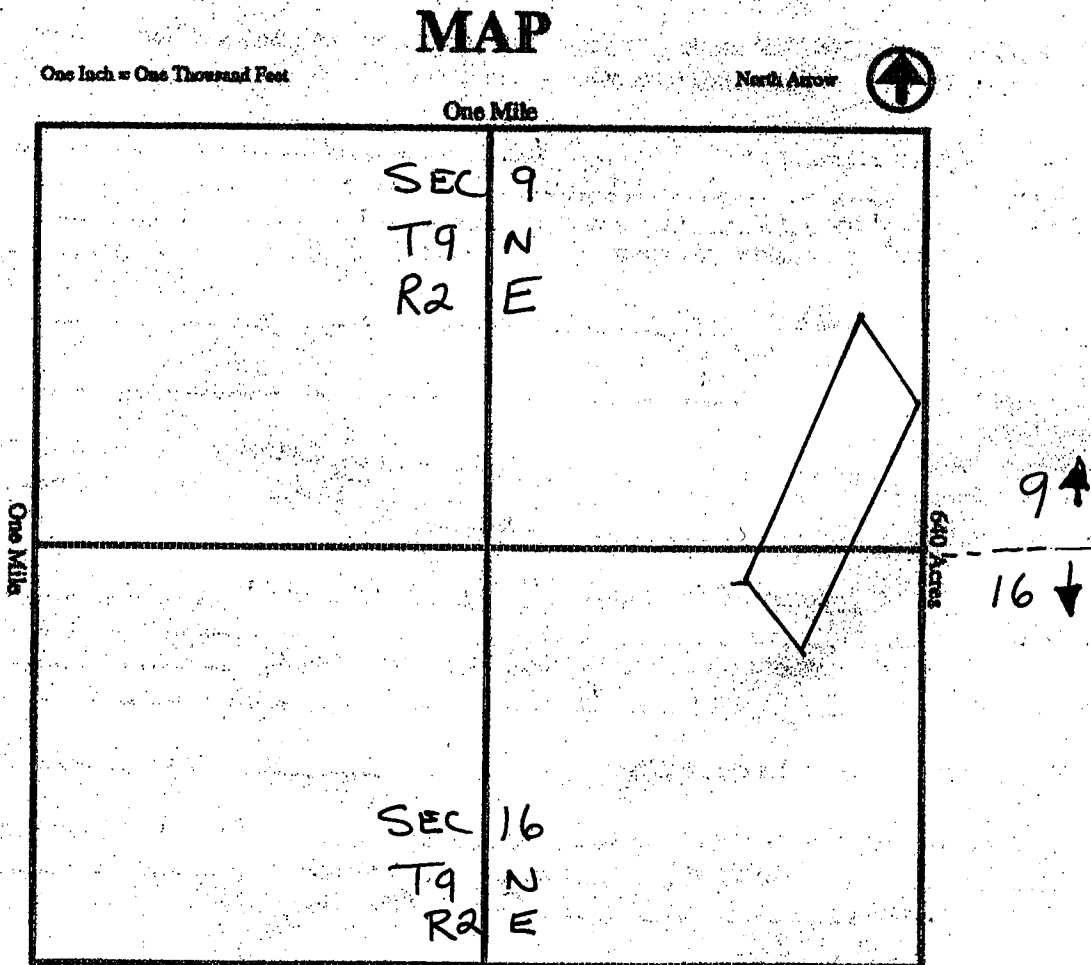
11. Monument types are ROCK - PVC PIPE - CAPPED

Date 3-19-01 Signature Gaylord F. Finley Locator Agent Only

AMU 355333

MAP MINING CLAIM LOCATION

- The name of the claim is ARRASTRE # 3
- The W corner of the claim is 4343 feet in a WESTERLY direction to a survey monument or permanent object as described as NW CORNER OF SECTION 16 - T9N - R2E
- The type of location monument is ROCK - PVC PIPE - CAPPED
- The bearing and distance between the corners of the claim are beginning at the W corner of the claim, 1500 feet in a 19° TRUE direction to the N corner, then 600 feet in a 140° TRUE direction to the E corner, then 1500 feet in a 199° TRUE direction to the E corner, then 600 feet in a 320° TRUE direction to the point of beginning.
- Please indicate the distance and bearings between claim corners and a recognized survey monument or landmark. Indicate the distance from the location monument to each end of the claim.



Section 9-16 Quarter Section SE-NE Range 2E
 Township 9N G&SR Meridian, YAVAPAI County, Arizona.

Date 3-19-01 Signature Rayford J. Finley

RUN TIME: 08:39

**DEPARTMENT OF INTERIOR
BUREAU OF LAND MANAGEMENT**

RUN DATE: 03/19/01

Input Parameters for Geographic Report with Land

Admin State: AZ

Geographic State:

**Case Disposition: AUTHORIZED,CANCELLED,CLOSED,EXPIRED,No
Match,PENDING,REJECTED,RELINQUISHED,VOID,WITHDRAWN**

Case Type:

Commodity Code:

Pending Action:

MTR:

MTRS: 14 0090N 0020E 016

Total Rows Returned: 8

**NO WARRANTY IS MADE BY BLM
FOR USE OF THE DATA FOR
PURPOSES NOT INTENDED BY
BLM**

Run Date: 03/19/2001
RUN TIME:08:40
STATE: AZ

UNITED STATES DEPARTMENT OF INTERIOR
BUREAU OF LAND MANAGEMENT
GEOGRAPHIC REPORT WITH LAND
Sorted by Serial Number

Page: 1

Serial Number: AZA 022632

Total Case Acres: 35.690

<u>CASETYPE</u>	<u>CASE DISP</u>	<u>MER</u>	<u>TWP</u>	<u>RNG</u>	<u>SECT</u>	<u>SUR TYP</u>	<u>SUR NR</u>	<u>SUF</u>	<u>SUBDIVISION</u>	<u>ACT PEND</u>
286203	PENDING	14	0090N	0020E	016	A			NE,E2NW;	
						B		1	NENWNW;	

Serial Number: AZA 023641

Total Case Acres: 37.370

<u>CASETYPE</u>	<u>CASE DISP</u>	<u>MER</u>	<u>TWP</u>	<u>RNG</u>	<u>SECT</u>	<u>SUR TYP</u>	<u>SUR NR</u>	<u>SUF</u>	<u>SUBDIVISION</u>	<u>ACT PEND</u>
286203	AUTHORIZED	14	0090N	0020E	016	A			NE,E2NW;	
						B		1	NENWNW;	

Serial Number: AZA 026463FD

Total Case Acres: 2,500.000

<u>CASETYPE</u>	<u>CASE DISP</u>	<u>MER</u>	<u>TWP</u>	<u>RNG</u>	<u>SECT</u>	<u>SUR TYP</u>	<u>SUR NR</u>	<u>SUF</u>	<u>SUBDIVISION</u>	<u>ACT PEND</u>
220100	CLOSED	14	0090N	0020E	016	A			ALL;	

Serial Number: AZA 028103

Total Case Acres: 1.000

<u>CASETYPE</u>	<u>CASE DISP</u>	<u>MER</u>	<u>TWP</u>	<u>RNG</u>	<u>SECT</u>	<u>SUR TYP</u>	<u>SUR NR</u>	<u>SUF</u>	<u>SUBDIVISION</u>	<u>ACT PEND</u>
380913	AUTHORIZED	14	0090N	0020E	016	1		1	PORTION OF SE;	

Serial Number: AZA 03102401

Total Case Acres: 112,637.000

<u>CASETYPE</u>	<u>CASE DISP</u>	<u>MER</u>	<u>TWP</u>	<u>RNG</u>	<u>SECT</u>	<u>SUR TYP</u>	<u>SUR NR</u>	<u>SUF</u>	<u>SUBDIVISION</u>	<u>ACT PEND</u>
231170	PENDING	14	0090N	0020E	016	A			ALL;	

Serial Number: AZPHX 0084080

Total Case Acres: 50.510

<u>CASETYPE</u>	<u>CASE DISP</u>	<u>MER</u>	<u>TWP</u>	<u>RNG</u>	<u>SECT</u>	<u>SUR TYP</u>	<u>SUR NR</u>	<u>SUF</u>	<u>SUBDIVISION</u>	<u>ACT PEND</u>
282105	AUTHORIZED	14	0090N	0020E	016	A			E2NENE;	

Run Date: 03/19/2001
RUN TIME:08:40
STATE: AZ

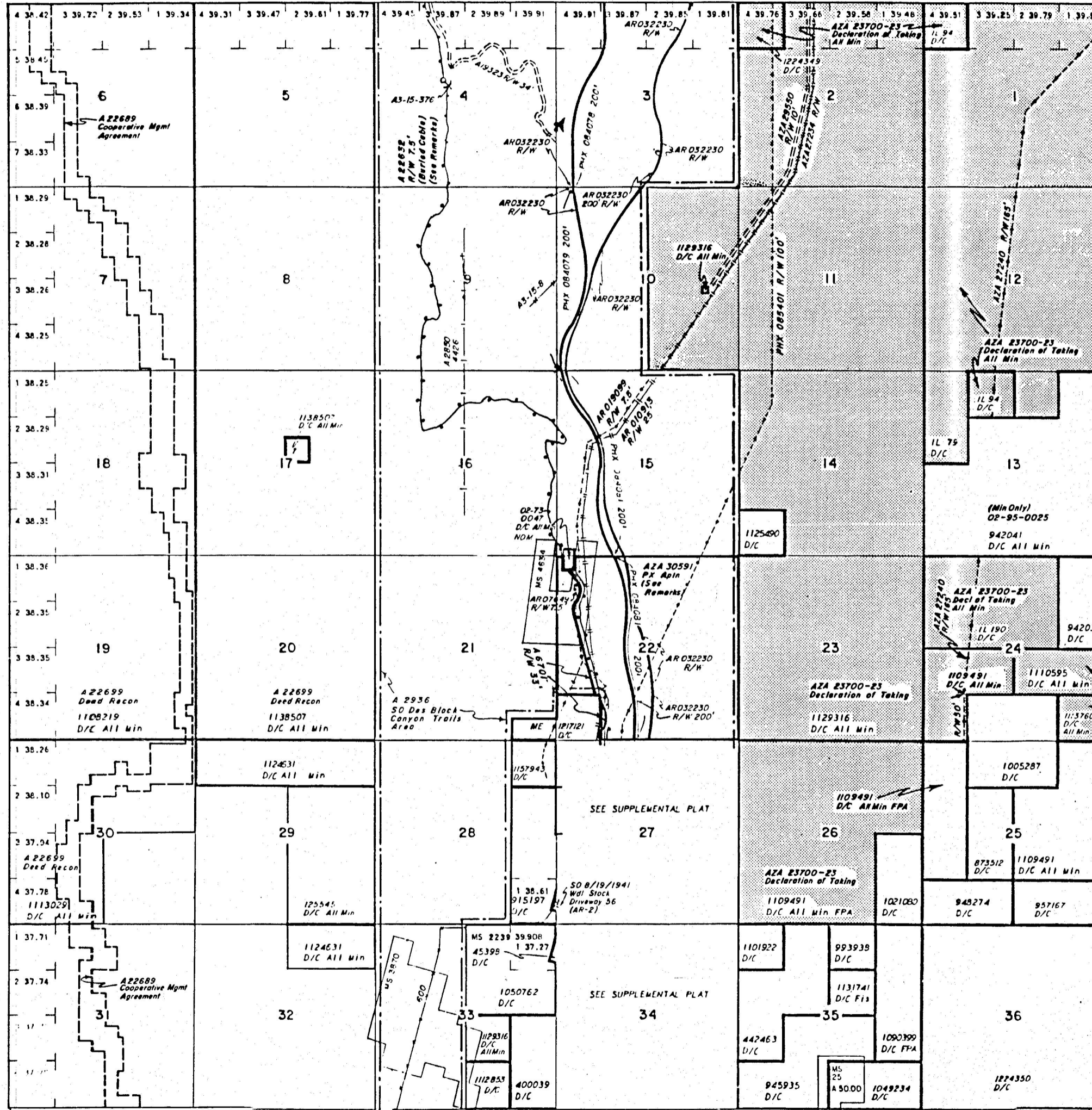
UNITED STATES DEPARTMENT OF INTERIOR
BUREAU OF LAND MANAGEMENT
GEOGRAPHIC REPORT WITH LAND
Sorted by Serial Number

Page: 2

TOWNSHIP 9 NORTH RANGE 2 EAST OF THE GILA AND SALT RIVER MERIDIAN, ARIZONA

YAVAPAI COUNTY

STATUS OF PUBLIC DOMAIN
LAND AND MINERAL TITLES
AND ACQUIRED LANDS



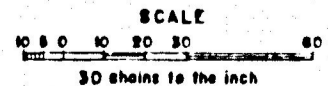
INDEX TO SEGREGATED TRACTS				
RESURVEY	ORIGINAL SURVEY			
	TRACT NO	T	R	SUBDIVISION

FOR ORDERS EFFECTING DISPOSAL OR USE OF UNIDENTIFIED LANDS WITHDRAWN FOR CLASSIFICATION, MINERALS, WATER AND/OR OTHER PUBLIC PURPOSES, REFER TO INDEX OF MISCELLANEOUS DOCUMENTS.

- DIST NO 2
- MDS 35 NE B SE
- 36 NW B SW
- 37 SW
- 38 SE
- A22632 R/W 7.5' Telephone (Buried Cable)
- Sec 22 - NW/2NW1/4, NW1/4SW1/4, SE1/4SW1/4 MBB
- A23340 Special Land Use Permit
- Sec 5 Lot 1 MBB
- AZA 27329 R/W 5' (Trans)
- Sec 26 - S1/2E1/2SW1/4, S1/2W1/2SE1/4
- AZA 30591 PX Apn
- Sec 22 - E1/2, NW1/4 except surface patent 02-73-0047, N1/2 SW1/4, SE1/4SW1/4.
- AZA 27214 R/W (Trans)
- Sec 24 E1/2SE1/4
- AZA 27211 R/W (Road)
- Sec 10 NW1/4NW1/4NE1/4
- AZA 27222 R/W (Tel/B Telog)
- Sec 24 E1/2SE1/4

CURRENT TO	BY

Lat. 34°04'04" N
Long. 112°05'49" W



WARNING STATEMENT
This plat as the Bureau of Title and should be used only as a graphic display of the township survey data. No order herein do not reflect title changes which may have been effected by lateral movements of rivers or other bodies of water. Refer to the cadastral surveys for official survey information.

T. 9N
R. 2E